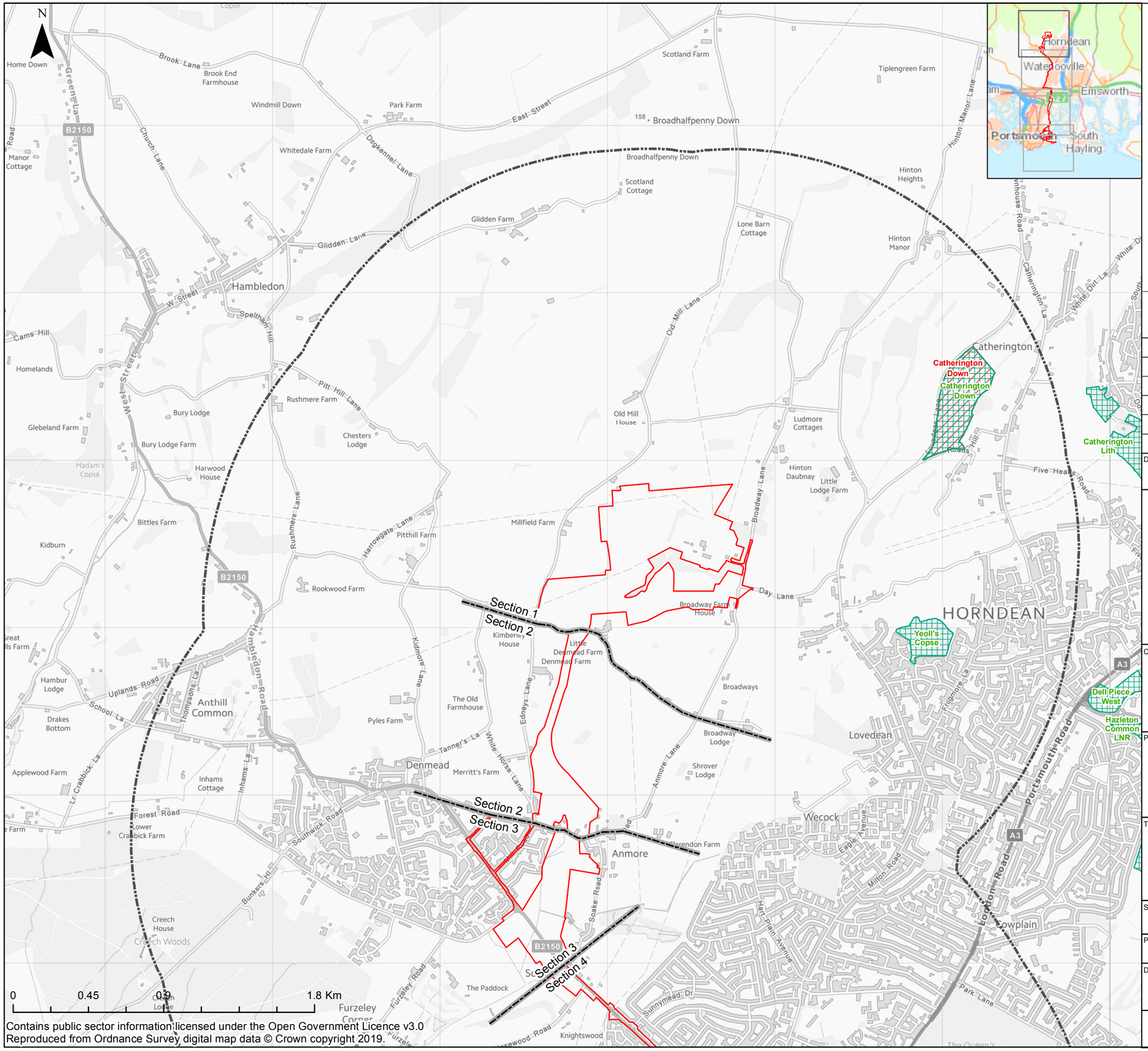

Key

- Site Boundary
- Site Boundary Sections
- 2 km buffer
- Special Protection Area
- Potential Special Protection Area
- RAMSAR Sites
- Special Area of Conservation
- Local Nature Reserve
- Site for Specific Scientific Interest

REV	DATE	BY	DESCRIPTION	CHK	APP
01	15/02/2019	AK	First Issue	SY	IE

DRAWING STATUS: FIRST ISSUE

WSP House, 70 Chancery Lane, London, WC2A 1AF, UK,
T+ 44 (0) 020 7314 5000
wsp.com

CLIENT: AQUIND

PROJECT: AQUIND Interconnector

TITLE: Statutory Designated Sites
Sheet 1 of 4

SCALE AT A3	CHECKED:		APPROVED:
1:22,500	SY		IE
PROJECT NO: EN020022	DESIGNED: JT	DRAWN: AK	DATE: 15/02/2019

DRAWING NO: EN020022-PEIR-16.2 REV.NO. 01

© WSP UK Ltd

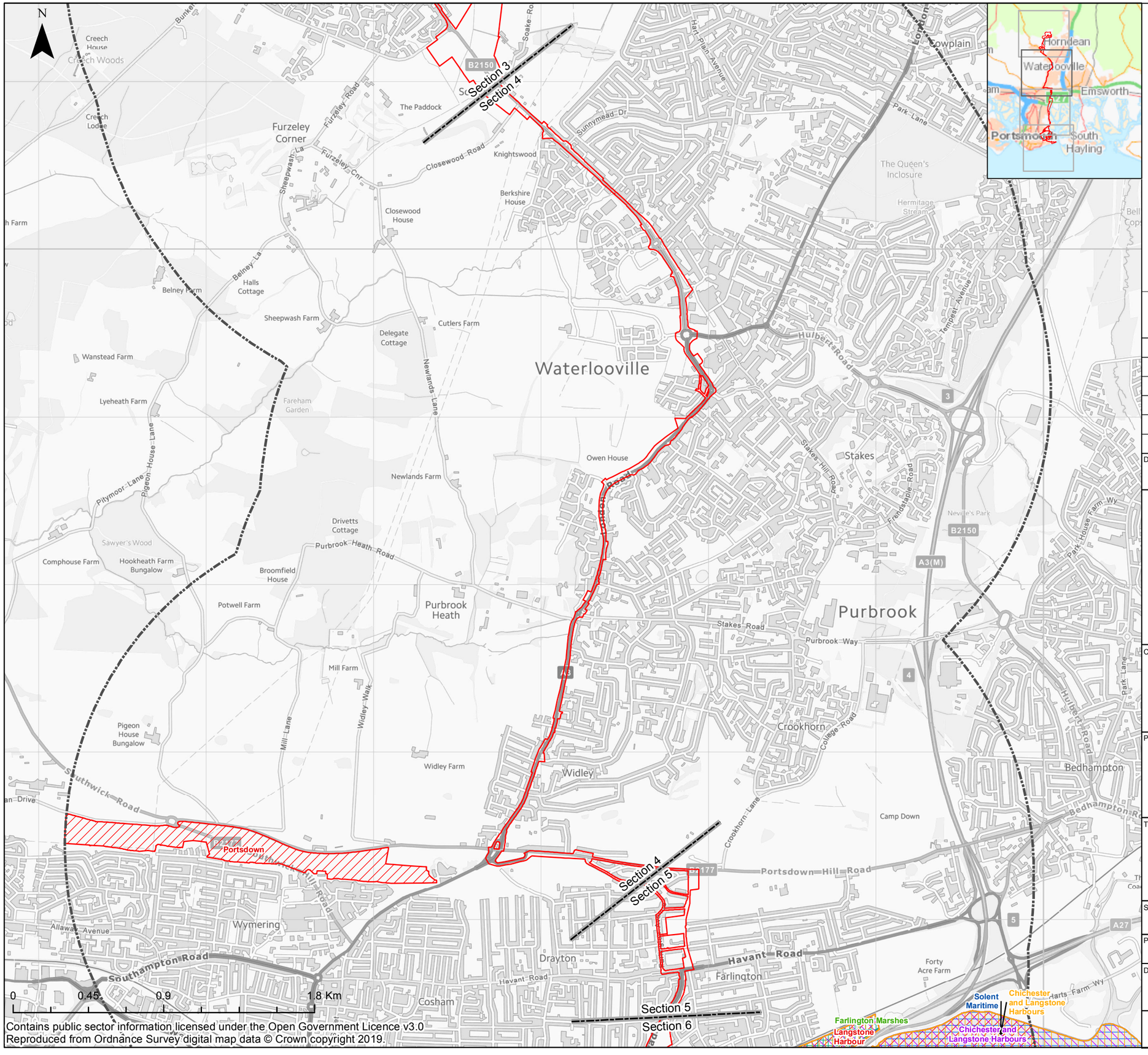

Key

- Site Boundary
- Site Boundary Sections
- 2 km buffer
- Special Protection Area
- Potential Special Protection Area
- RAMSAR Sites
- Special Area of Conservation
- Local Nature Reserve
- Site for Specific Scientific Interest

REV	DATE	BY	DESCRIPTION	CHK	APP
01	15/02/2019	AK	First Issue	SY	IE

DRAWING STATUS: FIRST ISSUE

WSP House, 70 Chancery Lane, London, WC2A 1AF, UK,
T+ 44 (0) 020 7314 5000
wsp.com

CLIENT: AQUIND

PROJECT: AQUIND Interconnector

TITLE: Statutory Designated Sites
Sheet 2 of 4

SCALE AT A3	CHECKED:	APPROVED:
1:22,500	SY	IE

PROJECT NO:	DESIGNED:	DRAWN:	DATE:
EN020022	JT	AK	15/02/2019

DRAWING NO: EN020022-PEIR-16.2

REV.NO. 01

© WSP UK Ltd

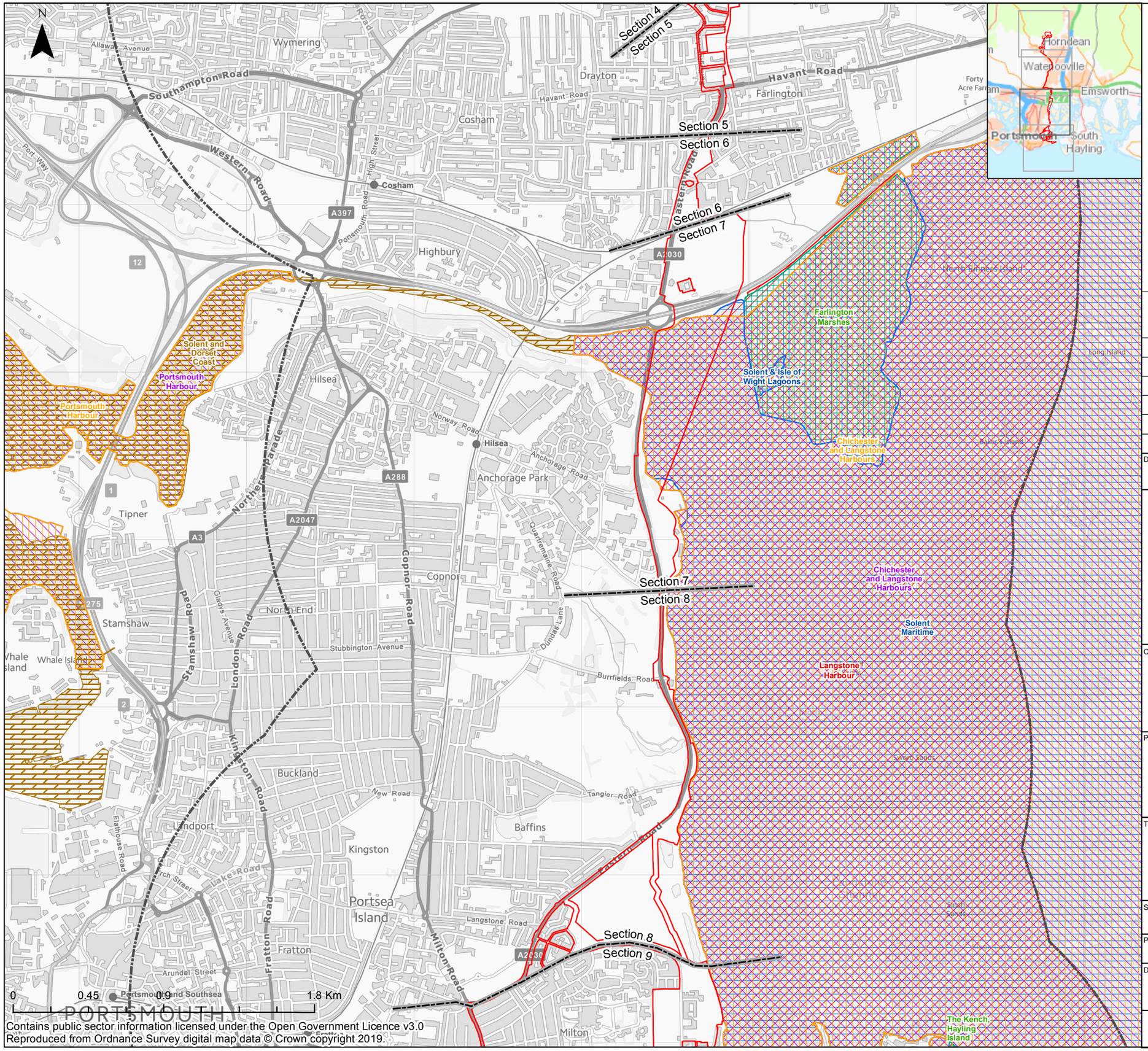

Key

- Site Boundary
- Site Boundary Sections
- 2 km buffer
- Special Protection Area
- Potential Special Protection Area
- RAMSAR Sites
- Special Area of Conservation
- Local Nature Reserve
- Site for Specific Scientific Interest

REV	DATE	BY	DESCRIPTION	CHK	APP
01	15/02/2019	AK	First Issue	SY	IE

DRAWING STATUS: FIRST ISSUE

WSP House, 70 Chancery Lane, London, WC2A 1AF, UK,
T+ 44 (0) 020 7314 5000
wsp.com

CLIENT: AQUIND

PROJECT: AQUIND Interconnector

TITLE: Statutory Designated Sites
Sheet 3 of 4

SCALE AT A3	CHECKED:	APPROVED:
1:22,500	SY	IE

PROJECT NO:	DESIGNED:	DRAWN:	DATE:
EN020022	JT	AK	15/02/2019

DRAWING NO: EN020022-PEIR-16.2

REV.NO. 01

© WSP UK Ltd

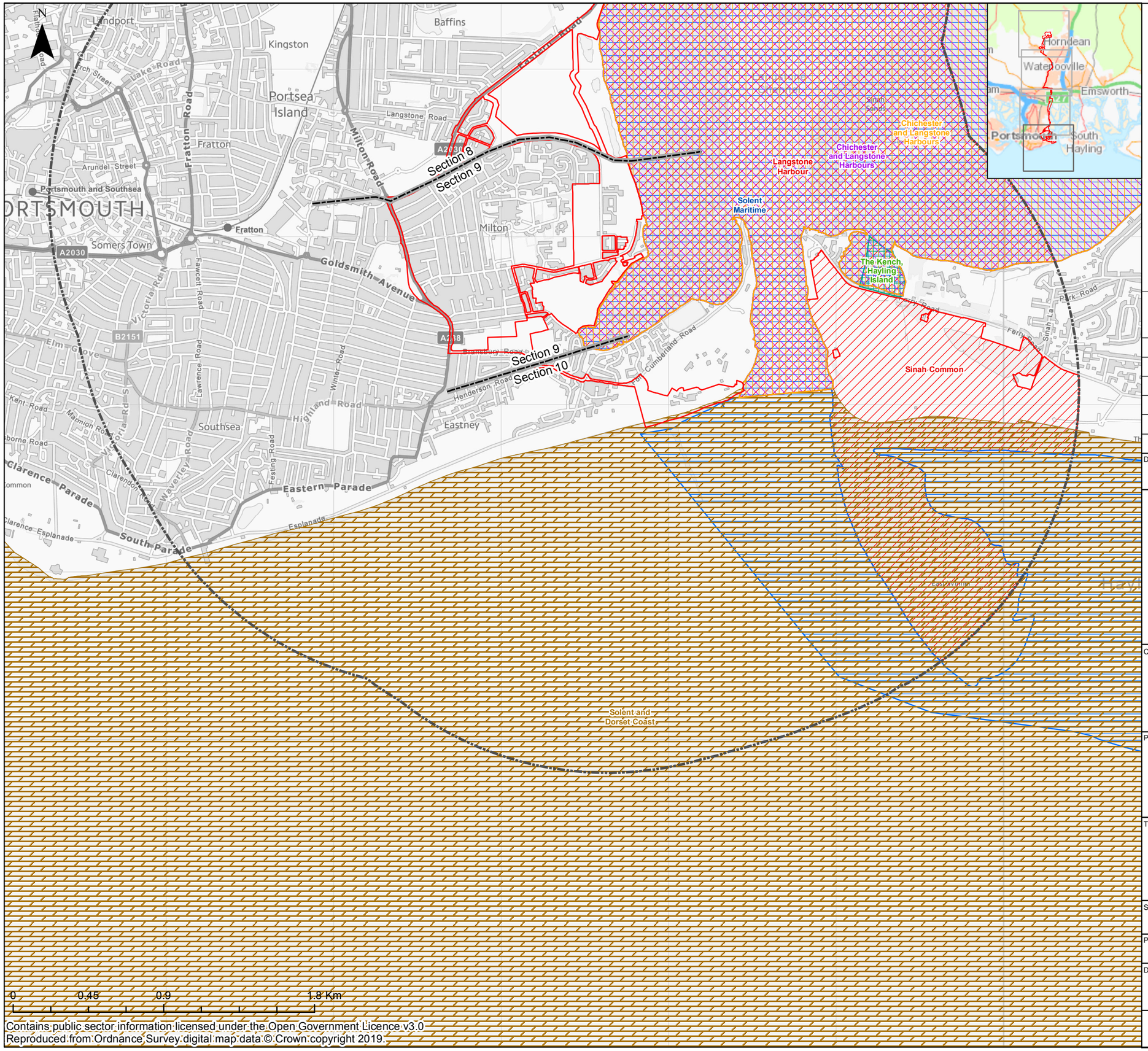

Contains public sector information licensed under the Open Government Licence v3.0
Reproduced from Ordnance Survey digital map data © Crown copyright 2019.

Key

- Site Boundary
- Site Boundary Sections
- 2 km buffer
- Special Protection Area
- Potential Special Protection Area
- RAMSAR Sites
- Special Area of Conservation
- Local Nature Reserve
- Site for Specific Scientific Interest

REV	DATE	BY	DESCRIPTION	CHK	APP
01	15/02/2019	AK	First Issue	SY	IE

DRAWING STATUS: FIRST ISSUE

WSP House, 70 Chancery Lane, London, WC2A 1AF, UK,
T+ 44 (0) 020 7314 5000
wsp.com

CLIENT: AQUIND

PROJECT: AQUIND Interconnector

TITLE: Statutory Designated Sites
Sheet 4 of 4

SCALE AT A3	CHECKED:	APPROVED:
1:22,500	SY	IE

PROJECT NO:	DESIGNED:	DRAWN:	DATE:
EN020022	JT	AK	15/02/2019

DRAWING NO:	REV.NO.
EN020022-PEIR-16.2	01

© WSP UK Ltd