



**AQUIND Limited**

---

## **APPENDIX 14.2**

**Marine Archaeology Cumulative Assessment  
Matrix**



# CONTENTS

<b>APPENDIX 14.2 MARINE ARCHAEOLOGY CUMULATIVE ASSESSMENT MATRIX</b>	<b>1</b>
--	----------

---

## **TABLES**

Table 1 – Cumulative Assessment Matrix	6
--	---

---

## **FIGURES**

Figure.1 - Projects/plans to be considered for cumulative assessment	2
Figure 2 - Projects/plans to be considered for cumulative assessment (continued)	3
Figure 3 - Projects/plans to be considered for cumulative assessment (continued)	4
Figure 4 - French projects/plans to be considered for cumulative assessmen	5



## APPENDIX 14.2 MARINE ARCHAEOLOGY CUMULATIVE ASSESSMENT MATRIX

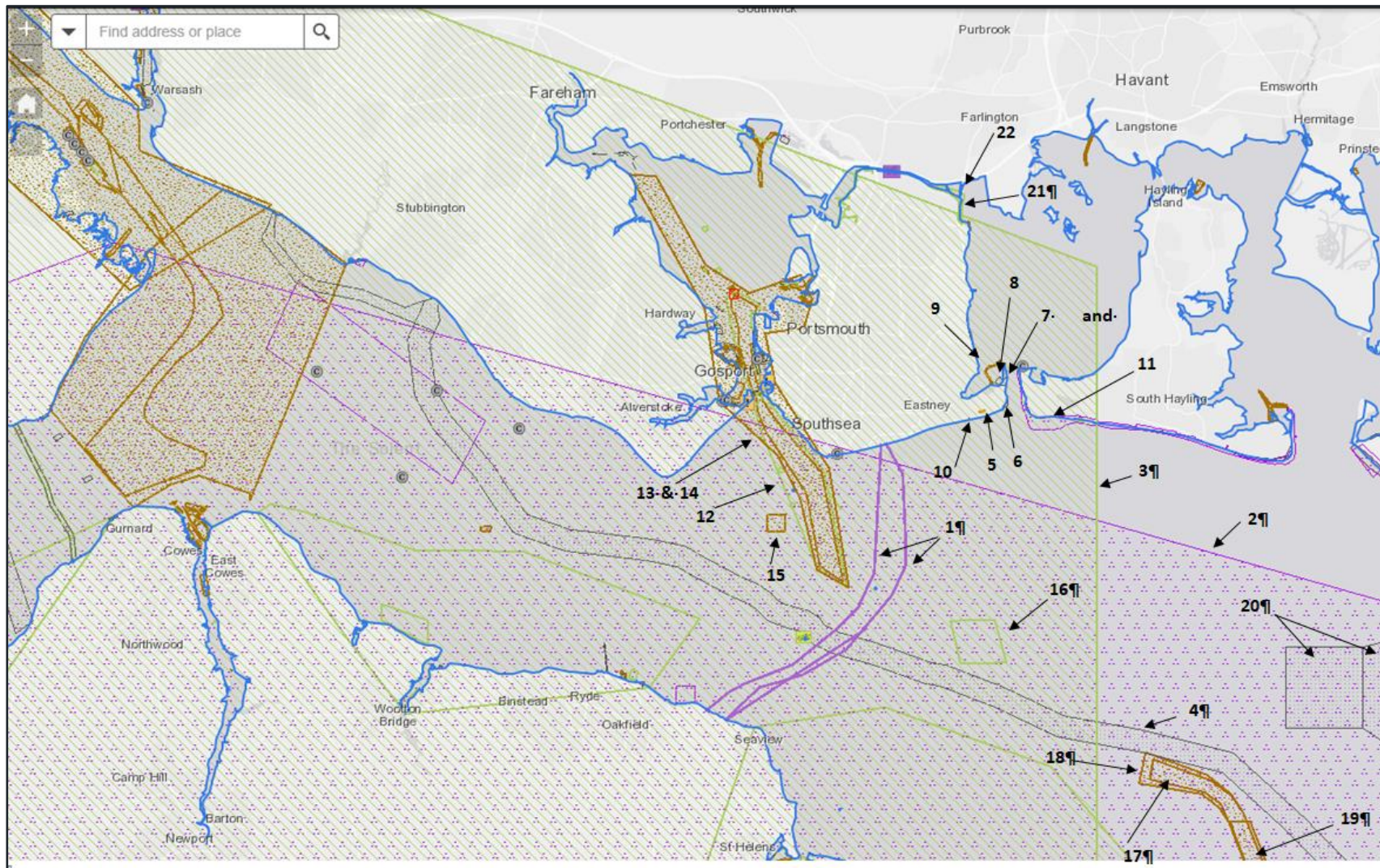
---

- 1.1.1.1 This document should be read in conjunction with the cumulative effects chapter of the PEIR (Chapter 28 - Cumulative Effects).
- 1.1.1.2 Project/plans shown in Figures 1 to 4 and in Table 1 below have been sourced from the Marine Management Organisations ('MMO') Marine Information System<sup>1</sup>. Further projects and plans have been included from the Planning Inspectorate's ('PINS') Programme of Projects and relevant Local Planning Authority ('LPA') planning portals.
- 1.1.1.3 This list was compiled on 30 October 2018 and is considered sufficient for undertaking preliminary cumulative effects assessment ('CEA') for the PEIR for marine archaeology. The list will be updated during the preparation of the final Environmental Statement ('ES') to include any more recent projects/plans. Further advice and agreement will be sought from PINS and other key consultees including the MMO and Historic England. Distances from the Proposed Development are approximate and are measured from the closest point of the project/plan polygon as shown on the MMO Marine Information System (where relevant) to the closest point of the Marine Cable Corridor shapefile (see Figure 3.1 of Chapter 3 – Description of the Proposed Development).
- 1.1.1.4 The ID number in the Table 1 below represents the relevant polygon number in Figures 1 to 4, where the project is located. Those projects/plans that have been crossed out in the table are projects/plans that are not included within Stage 1 of the assessment as they have been completed (i.e. there is a distinct temporal interval between the Proposed Development and the completion of the projects/plans), and there are no enduring impacts which are considered to have potential to result in significant cumulative effects. As such, they are considered no longer relevant and screened out of further consideration. For the sake of completeness however, they remain within the table for consultees to see that they have been considered.
- 1.1.1.5 The Zone of Influence is considered to be the spatial extent of the Marine Cable Corridor within the UK marine area.

---

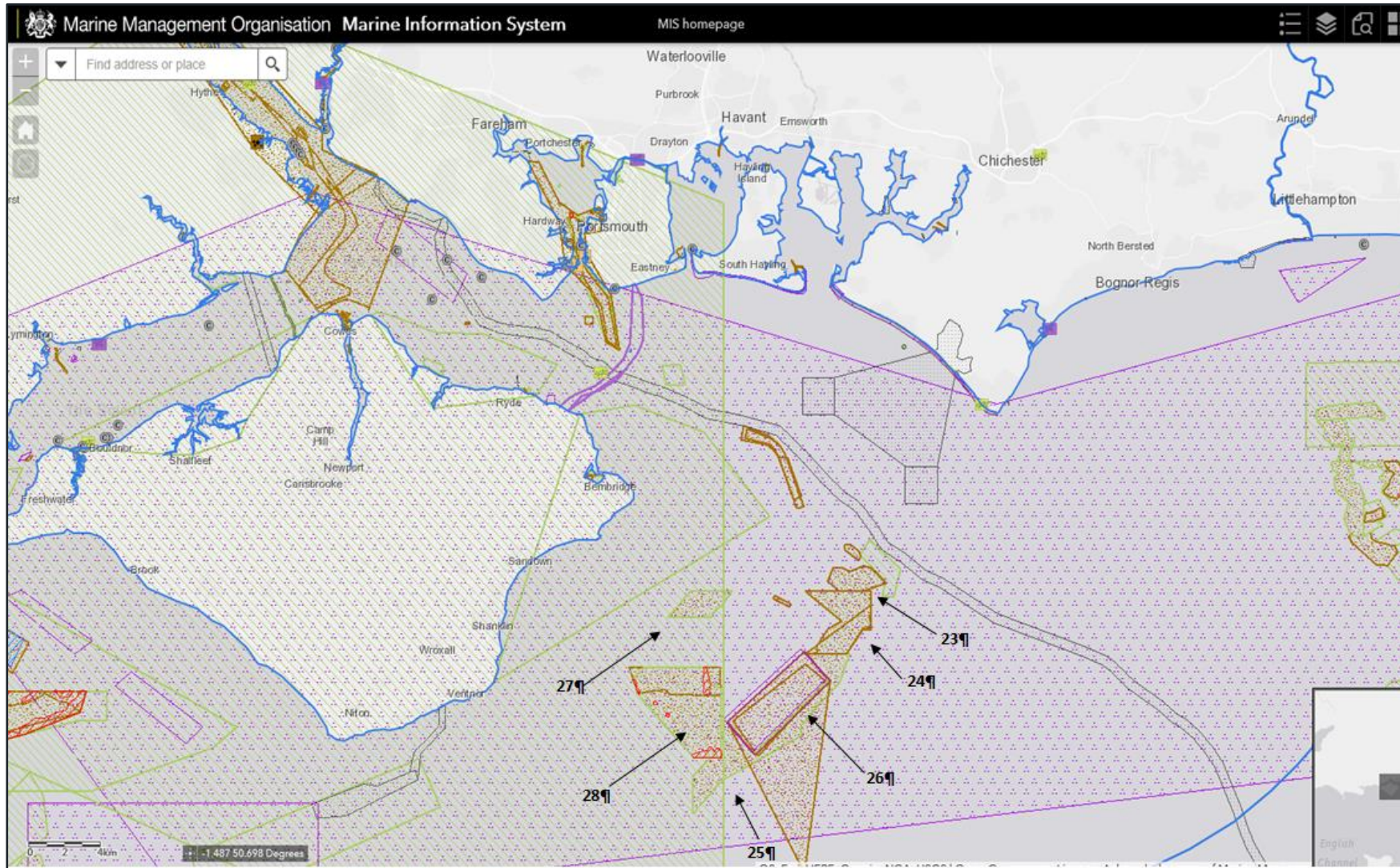
<sup>1</sup> MMO. (2018). Marine Information System. [Online]. Available at:  
<http://defra.maps.arcgis.com/apps/webappviewer/index.html?id=3dc94e81a22e41a6ace0bd327af4f346>





**Figure.1 - Projects/plans to be considered for cumulative assessment**



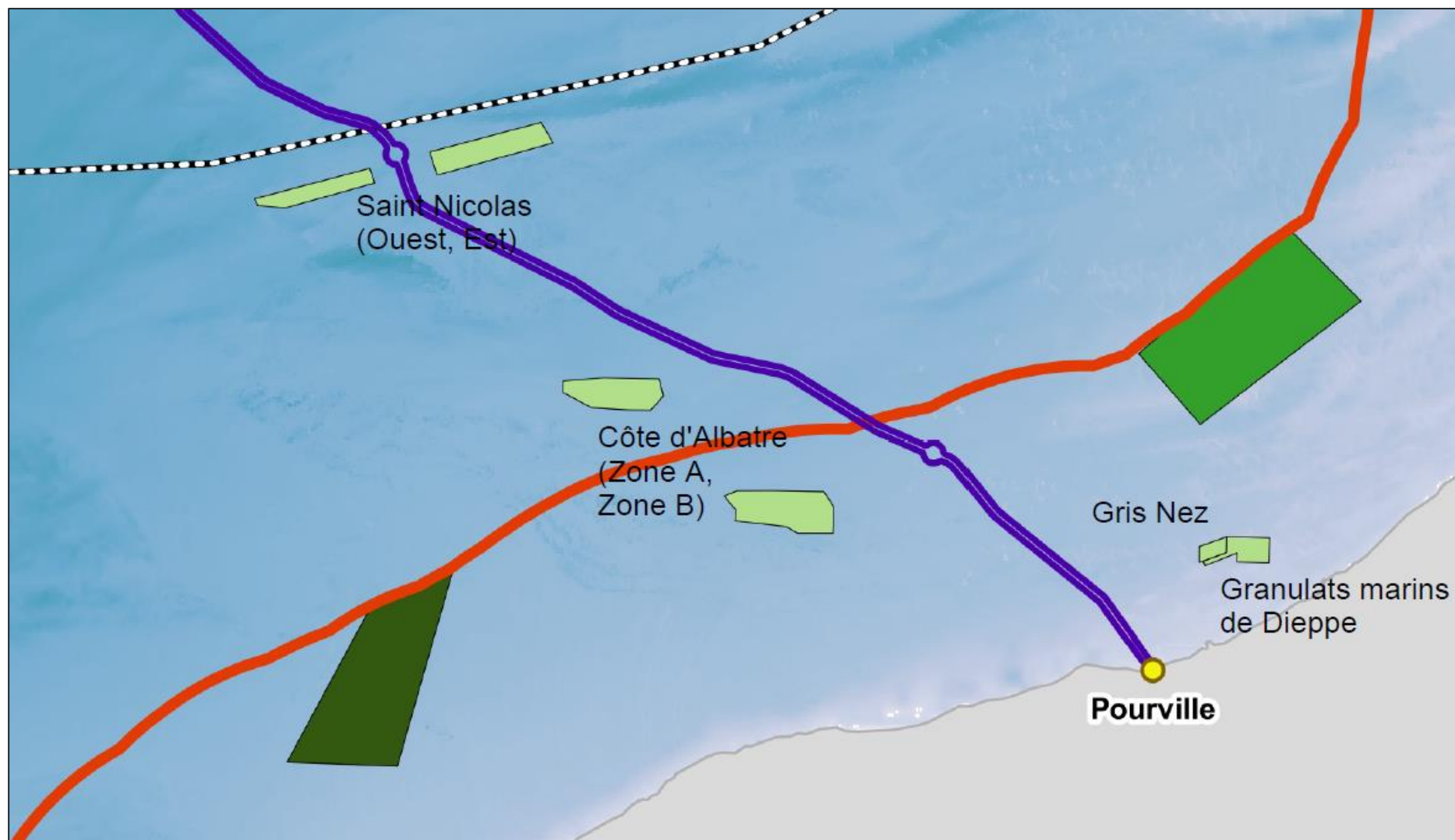


**Figure 2 - Projects/plans to be considered for cumulative assessment (continued)**



**Figure 3 - Projects/plans to be considered for cumulative assessment (continued)**





**Figure 4 - French projects/plans to be considered for cumulative assessmen**

**Table 1 – Cumulative Assessment Matrix**

Projects/Plans					Stage 1		Stage 2			
ID No.	Application /Case Ref.	Applicant and Brief Description	Distance from Project	Tier	Within Zone of influence (Zol)?	Progress to stage 2?	Overlap in temporal scope?	Scale and nature of development likely to be significant effect?	Other Factors	Progress to Stage 3/4?
1.	MLA/2014/0019/4	BT Fibre Optic – Decommissioning/Construction of new works.			No	No	No -Licence end date 30.09.2016			
2.	MLA/2012/00223	Environment Agency –Tracer Deposit Area			No	No	No -Licence end date 26.06.2015			
3.	MLA/2017/00473/1	Blue Seas Protection Charity - licence for removal ghost fishing and abandoned fishing nets, metals and plastics.	0 km	1	Yes	Yes	Licence end date November 2018 Licence end date November 2018 therefore no overlap in temporal scope (worse case programme for construction of the Proposed Development is for 2021-2023).	n/a	n/a	No
4.	MLA/2016/00209/1	National Grid - IFA2 HDVC Interconnector from France to the UK. UK landfall at Lee-on-the-Solent	0.4 km	1	No	No	Licence end date January 2117			

Projects/Plans					Stage 1		Stage 2			
ID No.	Application /Case Ref.	Applicant and Brief Description	Distance from Project	Tier	Within Zone of influence (Zol)?	Progress to stage 2?	Overlap in temporal scope?	Scale and nature of development likely to be significant effect?	Other Factors	Progress to Stage 3/4?
5.	MLA/2014/00200	Qinetic Group – Emergency Works Fraser Range Sea Wall Repairs Southsea /Eastney			No	No	No - Licence expired 30.09 2014			
6.	MLA/2016/00064/3	Southern Water Services Ltd - Flood defence improvement scheme stretching for 4.5 km from Old Portsmouth to Eastney. Replacement of existing coastal sea defences with a rock revetment, and maintenance of existing structures.	c. 0.16 km in entrance to Langstone Harbour	1	No	No.	Licence end date 31.10.2017			
	16/00255/FUL (Portsmouth City Council T&CPA application)			1	No.	No.	Submitted (Terrestrial planning work to start 2019)			
7.	MLA/2018/00044/1	Eastney Cruising Association - Gabion repairs.	c.0.64 km	1	No	No	Licence end date 22.01.2019			
7a.	MLA/2017/00041/1 - Regional Licence for Low Impact	RNLI East Division - Portsmouth Lifeboat Station. 10 year maintenance licence for	c. 0.98 km	1	No	No	Licence end date 31.05.2027			

Projects/Plans					Stage 1		Stage 2			
ID No.	Application /Case Ref.	Applicant and Brief Description	Distance from Project	Tier	Within Zone of influence (Zoi)?	Progress to stage 2?	Overlap in temporal scope?	Scale and nature of development likely to be significant effect?	Other Factors	Progress to Stage 3/4?
	Maintenance Works	1. Maintenance to Moorings 2. Maintenance to Pontoon Berths 3. Minor beach re-profiling works 4. Maintenance to Lifeboat Station Boathouses, slipways & launch ramps 5. Maintenance Activities associated with safety of lifeboat launch and recovery 6. Maintenance to beach lifeguard units 7. Navigational Dredging								
8.	MLA/2012/0067 Pontoon berth holds two	Pontoon C extension, Eastney lake			No	No	No - Licence end date 30.09.2013			
9.	MLA/2015/0216/1	Premier Marinas (Southsea) Ltd - Southsea Marina	Dredging activities: c.0.66 km	1	No	No	Licence end date 16.11.2025			



Projects/Plans					Stage 1		Stage 2			
ID No.	Application /Case Ref.	Applicant and Brief Description	Distance from Project	Tier	Within Zone of influence (Zoi)?	Progress to stage 2?	Overlap in temporal scope?	Scale and nature of development likely to be significant effect?	Other Factors	Progress to Stage 3/4?
		Maintenance Dredging of Marina Entrance - three campaigns over a ten-year licence period.	Disposal activities: c.7.94 km							
10.	MLA/2017/00310	Beasley Christopher Ltd - Maintenance of existing works. surface water outfall at Melville Road.			No	No	No - Licence end date 06.08.2018		n/a	No
11.	MLA/2017/00104	Eastern Solent Coastal Partnership - South Hayling Beach Management Plan (2017-2022) Implementation. Maintaining Eastoke beach height / profile through beach nourishment. As this is an ongoing activity works are generally programmed to take place in early March and / or September each year. Each	c. 0.58 km	1	No	No	Licence end date September 2027			

Projects/Plans					Stage 1		Stage 2			
ID No.	Application /Case Ref.	Applicant and Brief Description	Distance from Project	Tier	Within Zone of influence (Zol)?	Progress to stage 2?	Overlap in temporal scope?	Scale and nature of development likely to be significant effect?	Other Factors	Progress to Stage 3/4?
		beach management campaign is expected to last for 2-4 weeks.								
12.	MLA/2011/0185/1	Westminster Dredging Company Ltd - Site Investigation for Capital Dredging Works, Portsmouth.			No	No	No - Licence end date 22.11.2012			
13.	MLA/2013/0342/4	Defence Infrastructure Organisation (DIO) - Dredging of the Portsmouth Harbour and approach channel, and disposal.			No	No	No - Licence end date 17.06.2018			
14.	MLA/2017/00478	DIO - HMNB Portsmouth Maintenance Dredging and Disposal. Dredging of the Portsmouth Harbour and approach channel using trailing suction	Dredging activities: c. 3.42 km Disposal activities: c.7.94 km	1	No	No	Licence end date 27.07.2028			

Projects/Plans					Stage 1		Stage 2			
ID No.	Application /Case Ref.	Applicant and Brief Description	Distance from Project	Tier	Within Zone of influence (Zoi)?	Progress to stage 2?	Overlap in temporal scope?	Scale and nature of development likely to be significant effect?	Other Factors	Progress to Stage 3/4?
		hopper dredger (TSHD), and disposal.. Ten year licence with a total disposal quantity of approximately 2,300,000 tonnes.								
15.	MLA/2017/00381	Mary Rose Trust - Annual visual inspection of Mary Rose site and removal of sediments required to locate our reference point on the mooring block.	c.4.64 km	1	No	No	Licence end date 18.09.2018 – not sure if this will be applied for in subsequent years if this is an annual inspection.			
16.	MLA/2017/00014	Maritime Archaeology Sea Trust - HMS Invincible Project. Excavation of an internationally significant part of military heritage, to archaeologically excavate, record, conserve and display	c.1.13 km	1	No	No	Licence end date 30.04.2020			

Projects/Plans					Stage 1		Stage 2			
ID No.	Application /Case Ref.	Applicant and Brief Description	Distance from Project	Tier	Within Zone of influence (Zol)?	Progress to stage 2?	Overlap in temporal scope?	Scale and nature of development likely to be significant effect?	Other Factors	Progress to Stage 3/4?
		the remains of the HMS INVINCIBLE.								
17.	34302/090114/11	Associated British Ports – Southampton. Dredged Material Disposal at to ensure the safe navigation of commercial vessels within the harbour area.		1?	No	No	Licence end date 28.02.2018			
18.	MLA/2014/00592/1	Associated British Ports – ABP Southampton - Navigational Maintenance Dredge. This application is a renewal of the Port's Navigational Maintenance Dredge licence to maintain safe navigation of the harbour and its approaches.	Dredging activities: c.1.43 km Disposal activities: c.7.94 km	1	No	No	Licence end date 31.10.2025			
19.	MLA/2012/00326/2	Esso Petroleum Company – Esso			No	No	No - Licence end date 7.11.2015			



Projects/Plans					Stage 1		Stage 2			
ID No.	Application /Case Ref.	Applicant and Brief Description	Distance from Project	Tier	Within Zone of influence (Zol)?	Progress to stage 2?	Overlap in temporal scope?	Scale and nature of development likely to be significant effect?	Other Factors	Progress to Stage 3/4?
		Fawley Marine Terminal Maintenance Dredging and Disposal. Renewal Nab Channel Dredged Material Disposal (Source Site).								
20.	MLA/2011/0051/6	EA - Medmerry Managed Realignment (MMR) scheme. The flood defence scheme including construction of inland flood banks.			No	No	No - Licence end date 01.08.2014			
21.	MLA/2014/00506/1	The Eastern Solent Coastal Partnership - North Portsea CFERM Scheme - Phase 1 works.	c.4.36 km	1	No	No	Licence end date 31.10.2016			
	14/01387/FUL PO3 5LY – Portsmouth City Council	Coastline Between Ports Creek Railway Bridge and Kendall's Wharf Portsmouth - Construction of new		1	No	No	Planning decision for approval in February 2015. Development to			

Projects/Plans					Stage 1		Stage 2			
ID No.	Application /Case Ref.	Applicant and Brief Description	Distance from Project	Tier	Within Zone of influence (Zol)?	Progress to stage 2?	Overlap in temporal scope?	Scale and nature of development likely to be significant effect?	Other Factors	Progress to Stage 3/4?
		coastal defences consisting of raised earth embankments with rock armour on the seaward side, together with wave walls to abut the A2030 Eastern Road bridge to tie into the new embankments (along the alignment of the existing coastal defences).					be begun within 3 years.			
22.	MLA/2017/0005	Portsmouth City Council - The A2030 Eastern Road Water Maintenance Works. The bridge crosses over the tidal waters of Langstone Harbour, connecting the A2030 from the mainland at Farlington to Portsea Island.			No	No	Licence end date 12.10.2018			
23.	MLA/2012/0195/5	Tarmac Marine Dredging Ltd. - To	c. c.2.34 km	1	No	No	Licence end date 31.08.2027			

Projects/Plans					Stage 1		Stage 2			
ID No.	Application /Case Ref.	Applicant and Brief Description	Distance from Project	Tier	Within Zone of influence (Zol)?	Progress to stage 2?	Overlap in temporal scope?	Scale and nature of development likely to be significant effect?	Other Factors	Progress to Stage 3/4?
	Aggregate dredging Area 395 licence renewal	obtain a Marine Licence to allow aggregate dredging operations at Area 395 in the outer approaches to the Solent to continue.								
24.	MLA/2012/0 0374/5 Area 351 Full Term Licence Application MLA/2012/0 0375/4 Area 351 Full Term Licence Application	Tarmac Marine Dredging Ltd/Volker Dredging Ltd The purpose of this application is to obtain a marine licence that will permit continued marine aggregate extraction at Area 351, east of the Isle of Wight.	c.3.23 km	1	No	No	Licence end date 31.12.2035			
25.	MLA/2012/0 0302/5 Marine aggregate dredging licence Area 451 renewal	Westminster Gravels Ltd. - Marine aggregate dredging licence Area 451 renewal	c.6.28 km	1	No	No	Licence end date 31.03.2028			

Projects/Plans					Stage 1		Stage 2			
ID No.	Application /Case Ref.	Applicant and Brief Description	Distance from Project	Tier	Within Zone of influence (Zol)?	Progress to stage 2?	Overlap in temporal scope?	Scale and nature of development likely to be significant effect?	Other Factors	Progress to Stage 3/4?
26.	MLA/2013/0216/3 Disposal of dredged material	Home and Communities Agency, Cowes Outer Harbour Project Dredge disposal renewal Licence ref: L/2013/00306/3	Dredging activities: c.17.82 km Disposal activities: c.7.94 km	1	No	No	Licence end date: 01.01.2024			
	MLA/2013/0321/3 Navigational dredging (maintenance)	Premier Marinas (Hamble) Ltd, Swanwick Marina Maintenance Dredge & Lifting Dock Licence ref: L/2013/00343/2	Dredging activities: c.21.04 km Disposal activities: c.7.94 km	1	No	No	Licence end date: 21.10.2023			
	MLA/2013/0371/1 Disposal of dredged material	Cowes Yacht Haven, Maintenance Dredging 2014 Licence ref: L/2014/00061/1	Dredging activities: c.18.18 km Disposal activities: c.7.94 km	1	No	No	Licence end date: 05.03.2020			
	MLA/2013/0485/3 Disposal of dredged material	Premier Marinas Ltd, Chichester Marina Approach Channel Licence ref: L/2014/00154/3	Dredging activities: c.12.09 km	1	No	No	Licence end date: 29.02.2024			



Projects/Plans					Stage 1		Stage 2			
ID No.	Application /Case Ref.	Applicant and Brief Description	Distance from Project	Tier	Within Zone of influence (Zol)?	Progress to stage 2?	Overlap in temporal scope?	Scale and nature of development likely to be significant effect?	Other Factors	Progress to Stage 3/4?
			Disposal activities: c.5.58 km							
	MLA/2014/0004/5 Disposal of dredged material	Marina Developments Ltd, Sparkes Marina Maintenance dredging Licence ref: L/2014/00144/4	Dredging activities: c.5.53 km Disposal activities: c.7.94 km	1	No	No	Licence end date: 30.04.2024			
	MLA/2014/00208/1 Disposal of dredged material	Marina Developments Ltd, Shamrock Quay - Maintenance Dredging Licence ref: L/2014/00407/1	Dredging activities: c.27.45 km Disposal activities: c.7.94 km	1	No	No	Licence end date: 02.12.2024			
	MLA/2014/00210/2 Disposal of dredged material	Marina Developments Ltd, Ocean Village Marina – maintenance dredging Licence ref: L/2014/00388/2	Dredging activities: c.27.36 km Disposal activities: c.7.94 km	1	No	No	Licence end date: 30.11.2024			

Projects/Plans					Stage 1		Stage 2			
ID No.	Application /Case Ref.	Applicant and Brief Description	Distance from Project	Tier	Within Zone of influence (Zol)?	Progress to stage 2?	Overlap in temporal scope?	Scale and nature of development likely to be significant effect?	Other Factors	Progress to Stage 3/4?
	MLA/2014/00288/1 Disposal of dredged material	Marina Developments Ltd, Northney Marina – maintenance dredging Licence ref: L/2014/00368/1	Dredging activities: c.6.8 km Disposal activities: c.7.94 km	1	No	No	Licence end date: 20.12.2024			
	MLA/2014/00392/5, Disposal of dredged material	Premier Marinas Ltd, Gosport Marina Maintenance Dredge Licence ref: MLA/2014/00392/5	Dredging activities: c.5.5 km Disposal activities: c.7.94 km	1	No	No	Licence end date: 16.11.2024			
	MLA/2015/00285/1 Disposal of dredged material	Marina Developments Ltd, Hythe Marina Village (Approach Channel) - Maintenance Dredging Licence ref: L/2015/00355/1	Dredging activities: c.27.19 km Disposal activities: c.7.94 km	1	No	No	Licence end date: 30.04.2026			
	MLA/2014/00420/1, Disposal of dredged material	Premier Marinas Ltd, Port Solent Approach Channel Dredge Licence ref: L/2015/00066/1	Dredging activities: c. 7.15 km Disposal activities: c.7.94 km	1	No	No	Licence end date: 08.03.2025			

Projects/Plans					Stage 1		Stage 2			
ID No.	Application /Case Ref.	Applicant and Brief Description	Distance from Project	Tier	Within Zone of influence (Zol)?	Progress to stage 2?	Overlap in temporal scope?	Scale and nature of development likely to be significant effect?	Other Factors	Progress to Stage 3/4?
	MLA/2014/00592/1, Disposal of dredged material	Associated British Ports, Southampton, ABP Southampton – Maintenance Dredge Licence Licence ref: L/2015/00330/1	Dredging activities: c.1.42 km Disposal activities: c.7.94 km	1	No	No	Licence end date: 31.10.2025			
	MLA/2015/00216/1, Disposal of dredged material	Premier Marinas (Southsea) Ltd, Southsea Marina Maintenance Dredge of Marina Entrance Licence ref: L/2015/00402/1	Dredging activities: c.0.66 km Disposal activities: c.7.94 km	1	No	No	Licence end date: 16.11.2025			
	MLA/2015/00284/1 Disposal of dredged material	Marina Developments Ltd, Saxon Wharf – maintenance dredging Licence ref: L/2016/00279/1	Dredging activities: c.27.58 km Disposal activities: c.36.11 km	1	No	No	Licence end date: 13.10.2026			
	MLA/2015/00287 Disposal of dredged material	Marina Developments Ltd, Port Hamble Marina - Maintenance Dredging	Dredging activities: c.20.84 km Disposal activities: c.7.94 km	1	No	No	Licence end date: 31.03.2026			

Projects/Plans					Stage 1		Stage 2			
ID No.	Application /Case Ref.	Applicant and Brief Description	Distance from Project	Tier	Within Zone of influence (Zol)?	Progress to stage 2?	Overlap in temporal scope?	Scale and nature of development likely to be significant effect?	Other Factors	Progress to Stage 3/4?
		Licence ref: L/2015/00381								
	MLA/2015/00331 Disposal of dredged material	Lafarge Tarmac Ltd, Burnley Wharf Silt Disposal Licence ref: L/2015/00416	c.7.94 km	1	No	No	Licence end date: 02.12.2025			
	MLA/2015/00426/1 Disposal of dredged material	Thornham Marina Ltd, Thornham Marine Maintenance Dredge Licence ref: L/2016/00007/1	Dredging activities: c.9.86 km Disposal activities: c.5.58 km	1	No	No	Licence end date: 12.01.2019			
	MLA/2016/00025/2 Disposal of dredged material	Esso Petroleum Company Ltd, Esso Fawley Marine Terminal Maintenance Dredging and Disposal Licence Renewal Licence ref: L/2016/00108/2	Dredging activities: c.20.26 km Disposal activities: c.7.94 km	1	No	No	Licence end date: 14.04.2026			
	MLA/2016/00036/1	Portsmouth Naval Base Property Trust, Portsmouth Heritage Pontoon and HMS	Dredging activities: c.5.05 km	1	No	No	Licence end date: 01.05.2020			



Projects/Plans					Stage 1		Stage 2			
ID No.	Application /Case Ref.	Applicant and Brief Description	Distance from Project	Tier	Within Zone of influence (Zol)?	Progress to stage 2?	Overlap in temporal scope?	Scale and nature of development likely to be significant effect?	Other Factors	Progress to Stage 3/4?
	Disposal of dredged material	Warrior Dredging and Construction Works, Licence ref: L/2016/00101/1	Disposal activities: c.7.94 km							
	MLA/2016/0093/2 Disposal of dredged material	Cowes Harbour Commission, Maintenance Dredge of the area in and around Shepards Wharf Marina and Town Quay (Cowes) Licence ref: L/2016/00191/2	Dredging activities: c.18.04 km Disposal activities: c.7.94 km	1	No	No	Licence end date: 29.06.2026			
	MLA/2016/0098 Disposal of dredged material	Royal Yacht Squadron, RYS Jubilee Haven Licence ref: L/2016/00132	Dredging activities: c.18.47 km Disposal activities: c.7.94 km	1	No	No	Licence end date: 06.06.2026			
	MLA/2016/0215 Disposal of dredged material	Marina Developments Ltd, Mercury Yacht Harbour Licence ref: L/2016/00323	Dredging activities: c.21.13 km Disposal activities: c.7.94 km	1	No	No	Licence end date: 13.10.2026			

Projects/Plans					Stage 1		Stage 2			
ID No.	Application /Case Ref.	Applicant and Brief Description	Distance from Project	Tier	Within Zone of influence (Zol)?	Progress to stage 2?	Overlap in temporal scope?	Scale and nature of development likely to be significant effect?	Other Factors	Progress to Stage 3/4?
	MLA/2016/0216/1 Disposal of dredged material	Marina Developments Ltd, Hamble Point Marina - Maintenance Dredging Licence ref: L/2016/00318/1	Dredging activities: c.20.39 km Disposal activities: c.7.94 km	1	No	No	Licence end date: 13.10.2026			
	MLA/2016/0255/2 Disposal of dredged material	Dean & Reddyoff Ltd, Haslar Marina Maintenance Dredge Licence ref: L/2016/00274/1	Dredging activities: c.5.83 km Disposal activities: c.7.94 km	1	No	No	Licence end date: 11.09.2021			
	MLA/2016/0341/3 Disposal of dredged material	BP Oil (UK) Ltd, BP Oil UK Ltd - Hamble jetty and approaches Maintenance Dredging Licence ref: L/2017/00105/2	Dredging activities: c.21.23 km Disposal activities: c.7.94 km	1	No	No	Licence end date: 03.04.2027			
	MLA/2016/0355/1 Disposal of dredged material	Kendall Bros. (Portsmouth) Ltd, Kendalls wharf aggregate washings silt disposal	c.7.94 km	1	No	No	Licence end date: 29.11.2019			

Projects/Plans					Stage 1		Stage 2			
ID No.	Application /Case Ref.	Applicant and Brief Description	Distance from Project	Tier	Within Zone of influence (Zol)?	Progress to stage 2?	Overlap in temporal scope?	Scale and nature of development likely to be significant effect?	Other Factors	Progress to Stage 3/4?
		Licence ref: L/2016/00347/1								
	MLA/2016/0421 Disposal of dredged material	Southampton International Boat Show Ltd, Southampton Boat Show Maintenance Dredge Licence ref: L/2017/00058	Dredging activities: c.28.81 km Disposal activities: c.7.94 km	1	No	No	Licence end date: 26.02.2027			
	MLA/2016/0433/1 Disposal of dredged material	Kendall Bros (Southampton) Ltd, Maintenance Dredging at Kendalls Wharf Licence ref: L/2017/00466/1	Dredging activities: c.4.22 km Disposal activities: c.7.94 km	1	No	No	Licence end date: 30.11.2020			
	MLA/2016/0446 Disposal of dredged material	Cowes Corinthian Yacht Club Ltd, CCYC Marina maintenance dredge Licence ref: L/2017/00246	Dredging activities: c.18.2 km Disposal activities: c.7.94 km	1	No	No	Licence end date: 24.07.2027			
	MLA/2016/0471	Emsworth Yacht Harbour Ltd,	Dredging activities: c.9.36 km	1	No	No	Licence end date: 30.04.2019			

Projects/Plans					Stage 1		Stage 2			
ID No.	Application /Case Ref.	Applicant and Brief Description	Distance from Project	Tier	Within Zone of influence (Zol)?	Progress to stage 2?	Overlap in temporal scope?	Scale and nature of development likely to be significant effect?	Other Factors	Progress to Stage 3/4?
	Disposal of dredged material	Emsworth Yacht Harbour Maintenance Dredge Licence ref: L/2017/00052	Disposal activities: c.5.58 km							
	MLA/2016/0 0484 Disposal of dredged material	Royal Naval Sailing Association, RNSA - Alliance, Haslar Pontoon & Hornet Licence ref: L/2017/00106	Dredging activities: c.5.53 km Disposal activities: c.7.94 km	1	No	No	Licence end date: 27.04.2027			
	MLA/2016/0 0501 Disposal of dredged material	Oceanic Estates Ltd, Hythe Marine Park Maintenance Dredge Licence ref: L/2017/00116	Dredging activities: c.26.02 km Disposal activities: c.7.94 km	1	No	No	Licence end date: 25.04.2027			
	MLA/2016/0 0507/1 Disposal of dredged material	Tarmac Ltd, Bedhampton Approach Channel and Berth Maintenance Dredge Licence ref: L/2017/00084/1	Dredging activities: c.6.02 km Disposal activities: c.7.94 km	1	No	No	Licence end date: 16.03.2027			
	MLA/2016/0 0509	Cemex UK,	c.7.94 km	1	No	No	Licence end date: 28.02.2027			

Projects/Plans					Stage 1		Stage 2			
ID No.	Application /Case Ref.	Applicant and Brief Description	Distance from Project	Tier	Within Zone of influence (Zol)?	Progress to stage 2?	Overlap in temporal scope?	Scale and nature of development likely to be significant effect?	Other Factors	Progress to Stage 3/4?
	Disposal of dredged material	Leamouth Wharf Silt Disposal Licence ref: L/2017/00090								
	MLA/2017/00094 Disposal of dredged material	Raymond Brown Aggregates, Marchwood Wharf - Silt Disposal Licence ref: L/2017/00201	c.7.94 km	1	No	No	Licence end date: 16.11.2027			
	MLA/2017/00095/1 Disposal of dredged material	Tarmac Trading Ltd, Bedhampton Silt Disposal Licence ref: L/2017/00197/1	c.7.94 km	1	No	No	Licence end date: 09.10.2027			
	MLA/2017/00105 Disposal of dredged material	Gosport Ferry Ltd, Gosport Ferry Clarence Wharf Maintenance Dredging Licence ref: L/2017/00148	Dredging activities: c.5.93 km Disposal activities: c.7.94 km	1	No	No	Licence end date: 02.07.2027			
	MLA/2017/00174 Disposal of dredged material	Portsmouth City Council, RE: Portsmouth International Ferry	Dredging activities: c.4.66 km	1	No	No	Licence end date: 17.01.2019			

Projects/Plans					Stage 1		Stage 2			
ID No.	Application /Case Ref.	Applicant and Brief Description	Distance from Project	Tier	Within Zone of influence (Zol)?	Progress to stage 2?	Overlap in temporal scope?	Scale and nature of development likely to be significant effect?	Other Factors	Progress to Stage 3/4?
		Port - Berth 2 Deepening Licence ref: L/2018/00029	Disposal activities: c.7.94 km							
	MLA/2017/00308 Disposal of dredged material	Trafalgar Wharf Ltd, Trafalgar Wharf Approach Channel Licence ref: L/2017/00406	Dredging activities: c.7.86 km Disposal activities: c.7.94 km	1	No	No	Licence end date: 31.10.2027			
	MLA/2017/00478 Disposal of dredged material	Defence Infrastructure Organisation, HMNB Portsmouth Maintenance Dredging and Disposal Licence ref: L/2018/00293	Dredging activities: c.3.42 km Disposal activities: c.7.94 km	1	No	No	Licence end date: 27.07.2028			
	MLA/2018/00082 Disposal of dredged material	Beaulieu Enterprises Ltd, Buckler's Hard Maintenance Dredge Licence ref: L/2018/00279	Dredging activities: c.26.81 km Disposal activities: c.7.94 km	1	No	No	Licence end date: 29.09.2028			



Projects/Plans					Stage 1		Stage 2			
ID No.	Application /Case Ref.	Applicant and Brief Description	Distance from Project	Tier	Within Zone of influence (Zol)?	Progress to stage 2?	Overlap in temporal scope?	Scale and nature of development likely to be significant effect?	Other Factors	Progress to Stage 3/4?
	MLA/2018/0133 Disposal of dredged material	Chichester Harbour Conservancy, Bosham Quay Dredge Licence ref: L/2018/00215	Dredging activities: c.12.71 km Disposal activities: c.5.58 km	1	No	No	Licence end date: 30.04.2019			
	MLA/2018/0167 Disposal of dredged material	Premier Marinas (Gosport) Ltd, Gosport Marina - Endeavour Quay Link Pontoon Dredge Licence ref: L/2018/00261	Dredging activities: c.5.51 km Disposal activities: c.7.94 km	1	No	No	Licence end date: 31.08.2020			
27.	MLA/2017/00227	Hansen aggregates Marine Ltd. - Aggregate Extraction Area 372/1.	c. 8.63 km	1	No	No	Licence end date 21.01.2029			
28.	MLA/2012/00320/6	Volker Dredging Ltd/Cemex UK marine Ltd - Area 340 full term licence application.	c. 12.44 km	1	No	No	Licence end date 31.08.2035			
29		Oil and Gas Authority (OGA) 31 <sup>st</sup> Offshore Licensing Round	OGA blocks overlap	3	The AQUIND marine cable corridor is	Yes	Blocks not yet awarded. Decision expected Q1/2 2019	No – activities limited to survey at this stage.	Insufficient information on the projects	No

Projects/Plans					Stage 1		Stage 2			
ID No.	Application /Case Ref.	Applicant and Brief Description	Distance from Project	Tier	Within Zone of influence (Zol)?	Progress to stage 2?	Overlap in temporal scope?	Scale and nature of development likely to be significant effect?	Other Factors	Progress to Stage 3/4?
					intersected by blocks 99/12, 99/12 and 99/14			No potential for significant cumulative impact	to undertake a meaningful assessment	
30.	NSIP application EN010024	Navitus Bay Wind Park – the project has been refused in 2015, and the developer has chosen not to appeal the decision of the minister. We will monitor future developments of this project and include cumulative impacts assessments where appropriate.	c.53 km	3	No	No	None			
31.	NSIP application EN010032	Rampion Wind Farm - is currently in the commissioning and testing phase and is expected to be fully operational by late	c.6.92 km	3	No	No	None			

Projects/Plans					Stage 1		Stage 2			
ID No.	Application /Case Ref.	Applicant and Brief Description	Distance from Project	Tier	Within Zone of influence (Zol)?	Progress to stage 2?	Overlap in temporal scope?	Scale and nature of development likely to be significant effect?	Other Factors	Progress to Stage 3/4?
		2018. The Project will only be considered with regard to any possible asset management activities where relevant.								
32	None	AQUIND Interconnector in French EEZ and French territorial waters.	0 km	2	No	No				
33.		Fécamp Offshore Wind Farm - in French EEZ	c.33.18 km	3	No	No				
34.		Dieppe Le Tréport Offshore Wind Farm - in French EEZ	c.59.01 km	3	No	No				
35	L/2012/0005 7/5	DEME Building Materials NV Aggregate Extraction Area 478	c. 4.1 km	1	No	No	Licence end date April 15, 2024			
36	L/2012/0021 5/12	HANSON AGGREGATES MARINE LTD,	c. 6.37 km	1	No	No	Licence end date November 5, 2021			

Projects/Plans					Stage 1		Stage 2			
ID No.	Application /Case Ref.	Applicant and Brief Description	Distance from Project	Tier	Within Zone of influence (Zol)?	Progress to stage 2?	Overlap in temporal scope?	Scale and nature of development likely to be significant effect?	Other Factors	Progress to Stage 3/4?
		Aggregate Extraction Areas 473, 474, 475								
37	L/2014/0019 5/7	Volker Dredging Ltd Aggregate Extraction Area 461	c.1.93 km	1	No	No	Licence end date September 5, 2021			
38		Granulats de Dieppe aggregate site – in French EEZ	c.69.36 km	1	No	No	Licence issued 2010 for 30 years			
39		Gris Nez aggregate site - in French EEZ	c.68.63 km	1	No	No	Licence issued 2013 for 30 years			
40.		Cote d'Albatre aggregate site - in French EEZ	c.23.38 km	1	No	No	Licence issued 2011 for 30 years			
41		Saint Nicolas aggregate site - in French EEZ	c.2.88 km	1	No	No	Licence issued 2013 for 30 years			