



AQUIND Limited

APPENDIX 12.2

**Commercial Fisheries Cumulative Assessment
Matrix**

CONTENTS

APPENDIX 12.2 – COMMERCIAL FISHERIES CUMULATIVE ASSESSMENT MATRIX	1
--------------------------------------------------------------------------	----------

TABLES

Table 1 - Cumulative Assessment Matrix	6
----------------------------------------	---

FIGURES

Figure 1 - Projects/plans to be considered for cumulative assessment	2
Figure 2 - Projects/plans to be considered for cumulative assessment (continued)	3
Figure 3 - Projects/plans to be consider for cumulative assessment (continued)	4
Figure 4 - French projects/plans to be considered for cumulative assessment	5

APPENDIX 12.2 – COMMERCIAL FISHERIES CUMULATIVE ASSESSMENT MATRIX

- 1.1.1.1 This document should be read in conjunction with the cumulative effects chapter of the PEIR (Chapter 28 Cumulative Effects).
- 1.1.1.2 Project/plans shown in Figures 1 to 4 and in Table 1 below have been sourced from interrogation of the Marine Management Organisation’s (‘MMO’) Marine Information System¹. Further projects and plans have been included from the Planning Inspectorate’s (‘PINS’) Programme of Projects and relevant Local Planning Authority (‘LPA’) planning portals.
- 1.1.1.3 This list was compiled on 30 October 2018 and is considered sufficient for undertaking preliminary cumulative effects assessment for the PEIR for commercial fisheries. The list will be updated during the preparation of the final Environmental Statement to include any more recent projects/plans. Further advice and agreement will be sought from PINs and other key consultees. Further information relating to each item can be obtained through the MMO, PINs website and local planning authority planning portals. Distances are approximate and are measured from the closest point of the project/plan polygon as shown on the MMO Marine Information System (where relevant) to the closest point of the Marine Cable Corridor shapefile (see Figure 3.1 of Chapter 3 – Description of the Proposed Development).
- 1.1.1.4 The ID number in Table 1 represents the relevant polygon number in Figures 1 to 4, where the project is located. Those projects/plans that have been crossed out in Table 1 are projects/plans that are not included within Stage 1 of the assessment as they have been completed (i.e. there is a distinct temporal interval between the Proposed Development and completion the projects/plans), and there are no enduring impacts which are considered to have potential to result in significant cumulative effects. As such, they are considered no longer relevant and screened out of further consideration. For the sake of completeness however, they remain within the table for consultees to see that they have been considered
- 1.1.1.5 Any project identified in the long list of cumulative projects falling within the Zone of Influence (Zol) for commercial fisheries (i.e. within the study area) was screened in for further consideration.

¹ MMO. (2018). Marine Information System. [Online]. Available at:
<http://defra.maps.arcgis.com/apps/webappviewer/index.html?id=3dc94e81a22e41a6ace0bd327af4f346>

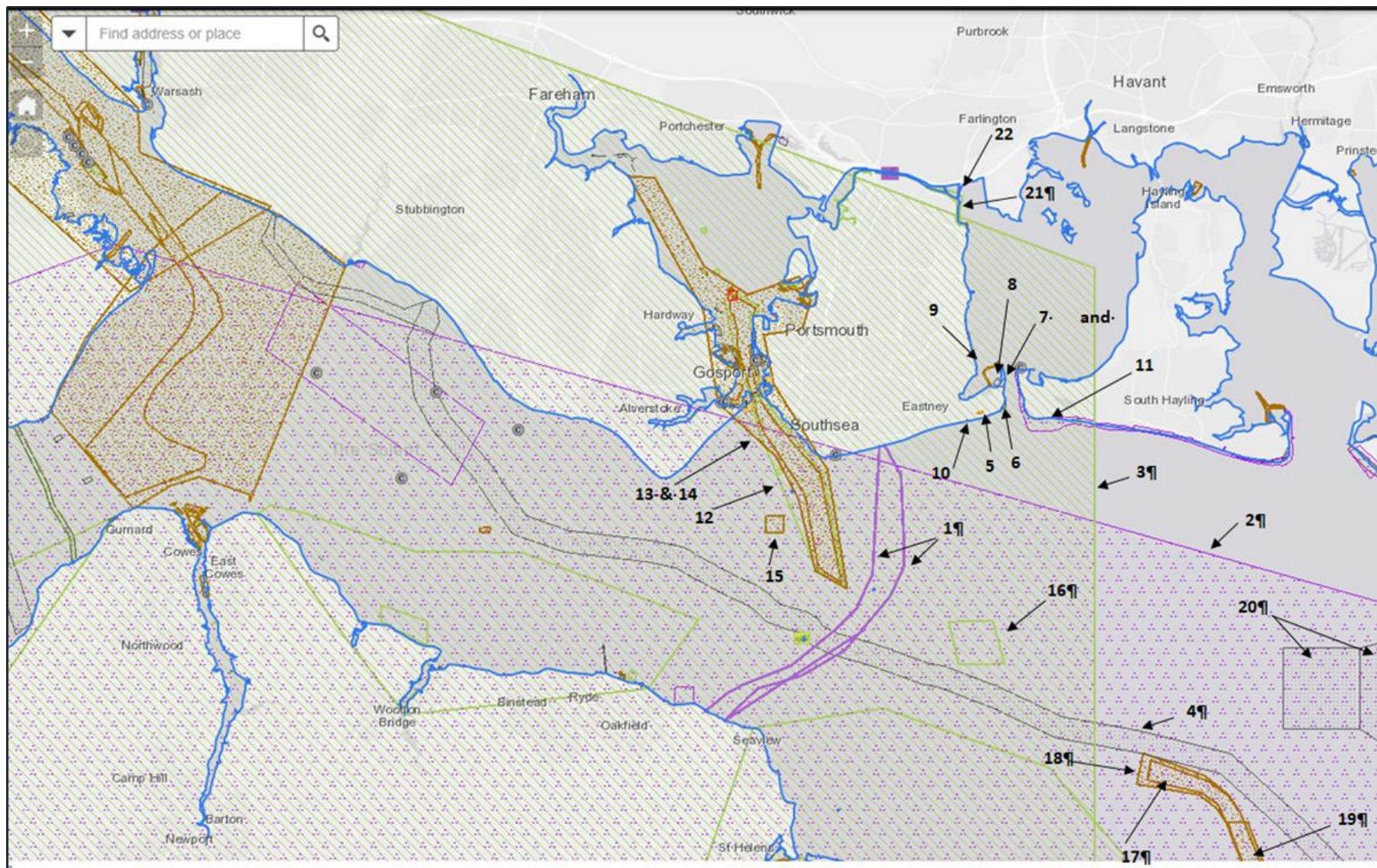


Figure 1 - Projects/plans to be considered for cumulative assessment

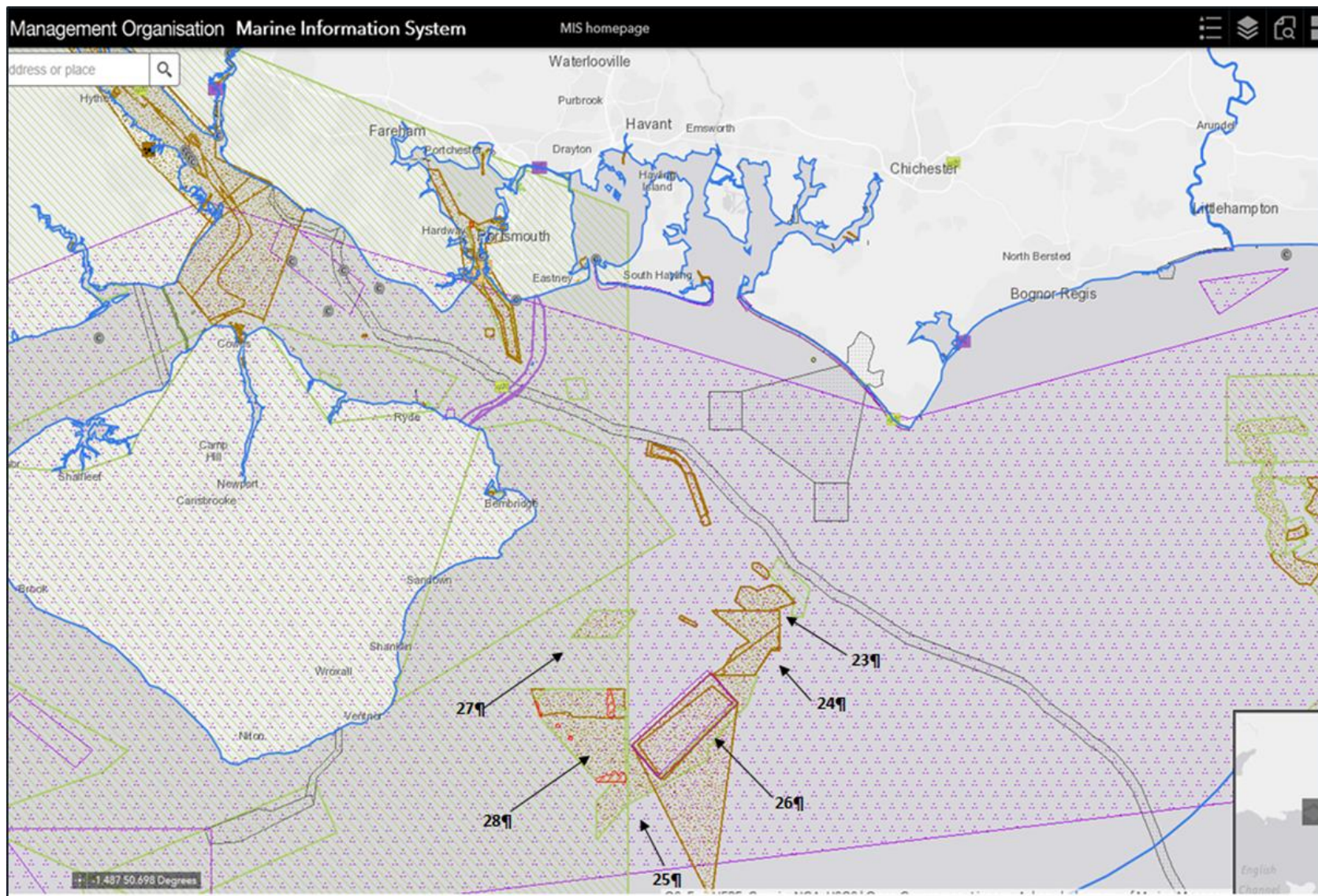


Figure 2 - Projects/plans to be considered for cumulative assessment (continued)

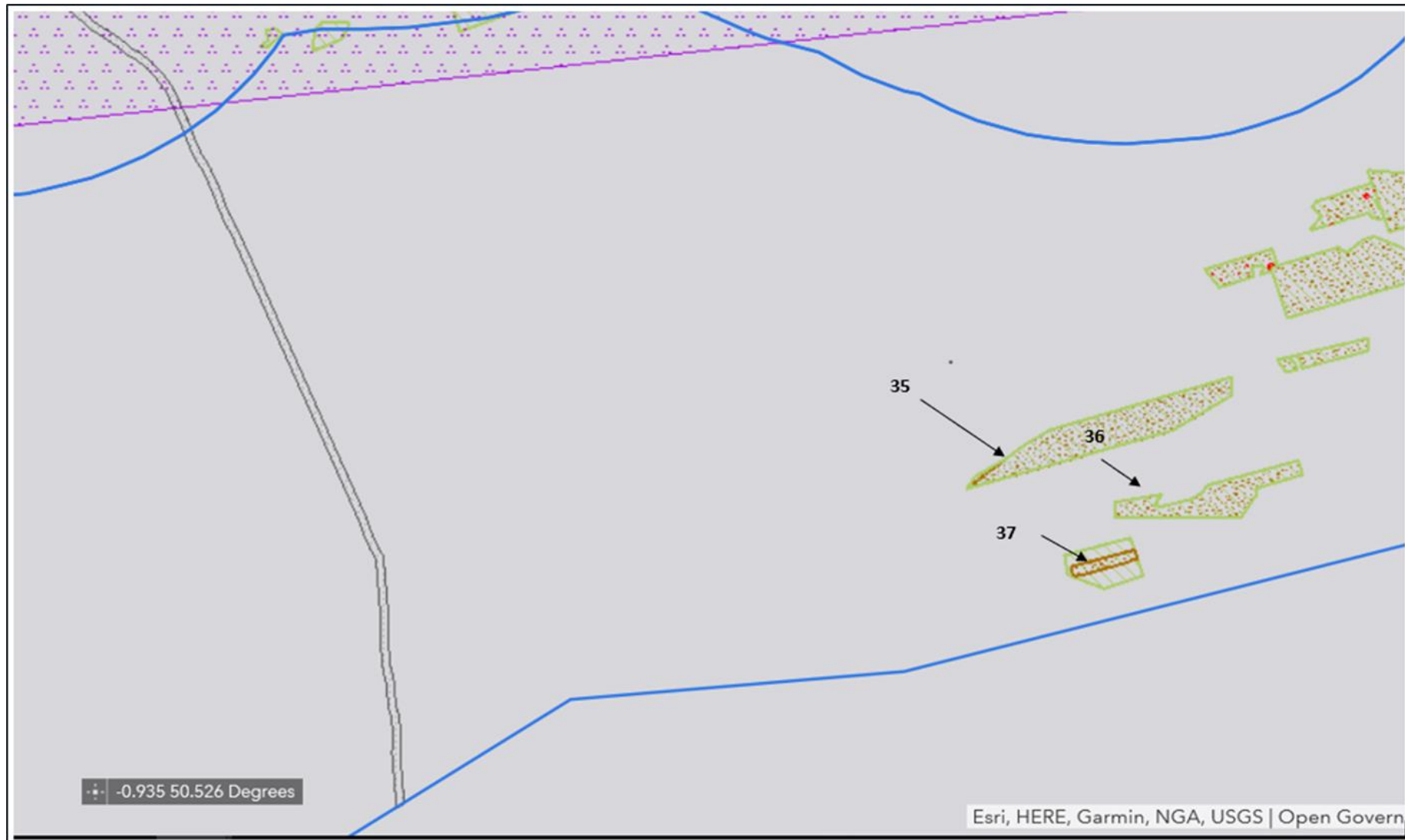


Figure 3 - Projects/plans to be consider for cumulative assessment (continued)

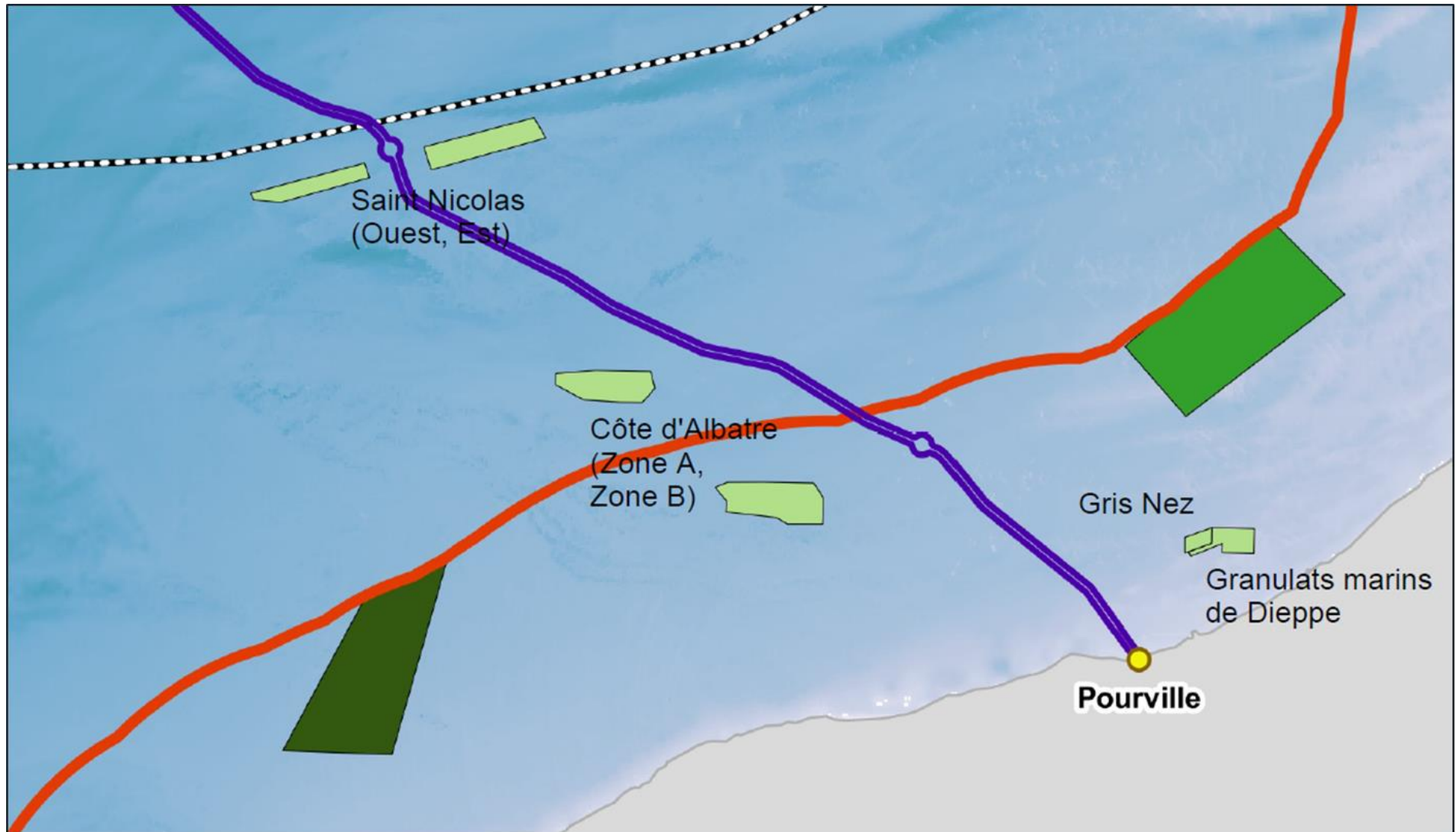


Figure 4 - French projects/plans to be considered for cumulative assessment

Table 1 - Cumulative Assessment Matrix

Projects/Plans					Stage 1		Stage 2			
ID No.	Application /Case Ref.	Applicant and Brief Description	Distance from Project	Tier	Within Zone of influence (Zol)?	Progress to stage 2?	Overlap in temporal scope?	Scale and nature of development likely to be significant effect?	Other Factors	Progress to Stage 3/4?
1.	MLA/2014/000 19/4	BT Fibre Optic – Decommissioning/Construction of new works.					No -Licence end date 30.09.2016			
2.	MLA/2012/002 23	Environment Agency –Tracer Deposit Area					No -Licence end date 26.06.2015			
3.	MLA/2017/004 73/1	Blue Seas Protection Charity - licence for removal ghost fishing and abandoned fishing nets, metals and plastics.	0 km	1	Yes	Yes	No, licence end date November 2018	No	No temporal overlap	No
4.	MLA/2016/002 09/1	National Grid - IFA2 HDVC Interconnector from France to the UK. UK landfall at Lee-on-the-Solent	0.4 km	1	Yes	Yes	Yes, licence end date January 2117	Yes – potential significant cumulative impacts on fishing vessels from both construction and operational phases		Yes
5.	MLA/2014/002 00	Qinetic Group – Emergency Works Fraser Range Sea Wall Repairs Southsea /Eastney					No - Licence expired 30.09 2014			

Projects/Plans					Stage 1		Stage 2			
ID No.	Application /Case Ref.	Applicant and Brief Description	Distance from Project	Tier	Within Zone of influence (Zol)?	Progress to stage 2?	Overlap in temporal scope?	Scale and nature of development likely to be significant effect?	Other Factors	Progress to Stage 3/4?
6.	MLA/2016/000 64/3	Southern Water Services Ltd - Flood defence improvement scheme stretching for 4.5 km from Old Portsmouth to Eastney. Replacement of existing coastal sea defences with a rock revetment, and maintenance of existing structures.	c. 0.16 km in entrance to Langstone Harbour	1	Yes	Yes	No, Licence end date 31.10.2017	No	No temporal overlap	No
	16/00255/FUL (Portsmouth City Council T&CPA application)			1	Yes	Yes	Potential overlap - application submitted and onshore work to start 2019	No – intertidal activity. No significant cumulative impact		No
7.	MLA/2018/000 44/1	Eastney Cruising Association - Gabion repairs.	c.0.64 km	1	Yes	Yes	No, licence end date 22.01.2019	No	No temporal overlap	No
7a.	MLA/2017/000 41/1 - Regional Licence for Low Impact Maintenance Works	RNLI East Division - Portsmouth Lifeboat Station. 10 year maintenance licence for 1. Maintenance to Moorings 2. Maintenance to Pontoon Berths 3. Minor beach re-profiling works	c. 0.98 km	1	Yes	Yes	Yes, licence end date 31.05.2027	No – small scale maintenance and repair activities. No significant cumulative impact expected.		No

Projects/Plans					Stage 1		Stage 2			
ID No.	Application /Case Ref.	Applicant and Brief Description	Distance from Project	Tier	Within Zone of influence (Zol)?	Progress to stage 2?	Overlap in temporal scope?	Scale and nature of development likely to be significant effect?	Other Factors	Progress to Stage 3/4?
		4. Maintenance to Lifeboat Station Boathouses, slipways & launch ramps 5. Maintenance Activities associated with safety of lifeboat launch and recovery 6. Maintenance to beach lifeguard units 7. Navigational Dredging								
8.	MLA/2012/00067 Pontoon berth holds two	Pontoon C extension, Eastney lake					No - Licence end date 30.09.2013			
9.	MLA/2015/00216/1	Premier Marinas (Southsea) Ltd - Southsea Marina Maintenance Dredging of Marina Entrance - three campaigns over a ten-year licence period.	Dredging activities: c.0.66 km Disposal activities: c.7.94 km	1	Yes	Yes	Yes, licence end date 16.11.2025	No - small scale dredging activities within Langstone Harbour. As HDD will be used for the proposed Development in this area no cumulative impact expected. Dredged material will be disposed at Nab Tower. Given the designation		No

Projects/Plans					Stage 1		Stage 2			
ID No.	Application /Case Ref.	Applicant and Brief Description	Distance from Project	Tier	Within Zone of influence (Zol)?	Progress to stage 2?	Overlap in temporal scope?	Scale and nature of development likely to be significant effect?	Other Factors	Progress to Stage 3/4?
								for material to be disposed within the disposal area and low number of additional vessels no significant cumulative impact expected.		
10.	MLA/2017/003 10	Beasley Christopher Ltd - Maintenance of existing works. surface water outfall at Melville Road.					No - Licence end date 06.08.2018		n/a	No
11.	MLA/2017/001 04	Eastern Solent Coastal Partnership - South Hayling Beach Management Plan (2017-2022) Implementation. Maintaining Eastoke beach height / profile through beach nourishment. As this is an ongoing activity works are generally programmed to take place in early March and / or September each year. Each beach management	c. 0.58 km	1	Yes	Yes	Yes, licence end date September 2027	No - Beach nourishment, work will be undertaken in the intertidal areas. Given the low number of additional vessels no significant cumulative impact expected.		No

Projects/Plans					Stage 1		Stage 2			
ID No.	Application /Case Ref.	Applicant and Brief Description	Distance from Project	Tier	Within Zone of influence (Zol)?	Progress to stage 2?	Overlap in temporal scope?	Scale and nature of development likely to be significant effect?	Other Factors	Progress to Stage 3/4?
		campaign is expected to last for 2-4 weeks.								
12.	MLA/2011/001 85/1	Westminster Dredging Company Ltd - Site Investigation for Capital Dredging Works, Portsmouth.					No - Licence end date 22.11.2012			
13.	MLA/2013/003 42/4	Defence Infrastructure Organisation (DIO) - Dredging of the Portsmouth Harbour and approach channel, and disposal.					No - Licence end date 17.06.2018			
14.	MLA/2017/004 78	DIO - HMNB Portsmouth Maintenance Dredging and Disposal. Dredging of the Portsmouth Harbour and approach channel using trailing suction hopper dredger (TSHD), and disposal.. Ten year	Dredging activities: c. 3.42 km Disposal activities: c.7.94 km	1	Yes	Yes	Yes, licence end date 27.07.2028	No – small scale maintenance dredging will be undertaken in the berths within the harbour. Disposal at Nab Tower to the west of the marine cable corridor. Given the designation for material to be disposed within the disposal area and low number of additional		No

Projects/Plans					Stage 1		Stage 2			
ID No.	Application /Case Ref.	Applicant and Brief Description	Distance from Project	Tier	Within Zone of influence (Zol)?	Progress to stage 2?	Overlap in temporal scope?	Scale and nature of development likely to be significant effect?	Other Factors	Progress to Stage 3/4?
		licence with a total disposal quantity of approximately 2,300,000 tonnes.						vessels no significant cumulative impact expected.		
15.	MLA/2017/00381	Mary Rose Trust - Annual visual inspection of Mary Rose site and removal of sediments required to locate our reference point on the mooring block.	c.4.64 km	1	Yes	Yes	No, licence end date 18.09.2018 – unsure if this will be applied for in subsequent years if this is an annual inspection.	No – due to small scale of operation and low number of additional vessels so no significant cumulative impact expected.	Currently no temporal overlap. No new application submitted for future annual inspections (as of 29 November 2018)	No
16.	MLA/2017/00014	Maritime Archaeology Sea Trust - HMS Invincible Project. Excavation of an internationally significant part of	c.1.13 km	1	Yes	Yes	No, licence end date 30.04.2020	No – highly localised dredging with hand tool. Low number of additional vessels so no significant cumulative impact expected.		No

Projects/Plans					Stage 1		Stage 2			
ID No.	Application /Case Ref.	Applicant and Brief Description	Distance from Project	Tier	Within Zone of influence (Zol)?	Progress to stage 2?	Overlap in temporal scope?	Scale and nature of development likely to be significant effect?	Other Factors	Progress to Stage 3/4?
		military heritage, to archaeologically excavate, record, conserve and display the remains of the HMS INVINCIBLE.								
17.	34302/090114 /11	Associated British Ports – Southampton. Dredged Material Disposal at to ensure the safe navigation of commercial vessels within the harbour area.		1?			Licence end date 28.02.2018			
18.	MLA/2014/005 92/1	Associated British Ports – ABP Southampton - Navigational Maintenance Dredge. This application is a renewal of the Port's Navigational Maintenance Dredge licence to maintain safe navigation of	Dredging activities: c.1.43 km Disposal activities: c.7.94 km	1	Yes	Yes	Yes, licence end date 31.10.2025	No. Navigational channel is already routinely dredged. Disposal at Nab Tower to the west of the marine cable corridor. Given the designation for material to be disposed within the disposal area and low number of additional vessels no significant		No

Projects/Plans					Stage 1		Stage 2			
ID No.	Application /Case Ref.	Applicant and Brief Description	Distance from Project	Tier	Within Zone of influence (Zol)?	Progress to stage 2?	Overlap in temporal scope?	Scale and nature of development likely to be significant effect?	Other Factors	Progress to Stage 3/4?
		the harbour and its approaches.						cumulative impact expected.		
19.	MLA/2012/003 26/2	Esso Petroleum Company – Esso Fawley Marine Terminal Maintenance Dredging and Disposal. Renewal Nab Channel Dredged Material Disposal (Source Site).					No - Licence end date 7.11.2015			
20.	MLA/2011/000 51/6	EA - Medmerry Managed Realignment (MMR) scheme. The flood defence scheme including construction of inland flood banks.					No - Licence end date 01.08.2014			
21.	MLA/2014/005 06/1	The Eastern Solent Coastal Partnership - North Portsea CFERM Scheme - Phase 1 works.	c.4.36 km	1	Yes	Yes	No, licence end date 31.10.2016	No	No temporal overlap	No
	14/01387/FUL	Coastline Between Ports Creek Railway		1	Yes	Yes	Yes, potential overlap.	No – terrestrial/ intertidal activity with a low		No

Projects/Plans					Stage 1		Stage 2			
ID No.	Application /Case Ref.	Applicant and Brief Description	Distance from Project	Tier	Within Zone of influence (Zol)?	Progress to stage 2?	Overlap in temporal scope?	Scale and nature of development likely to be significant effect?	Other Factors	Progress to Stage 3/4?
	PO3 5LY – Portsmouth City Council	Bridge And Kendall's Wharf Portsmouth - Construction of new coastal defences consisting of raised earth embankments with rock armour on the seaward side, together with wave walls to abut the A2030 Eastern Road bridge to tie into the new embankments (along the alignment of the existing coastal defences).					Planning decision for approval in February 2015. Development to be begun within 3 years.	number of additional vessels so no significant cumulative impact expected.		
22.	MLA/2017/000 05	Portsmouth City Council - The A2030 Eastern Road Water Maintenance Works. The bridge crosses over the tidal waters of Langstone Harbour, connecting the A2030 from the mainland at Farlington to Portsea Island.					Licence end date 12.10.2018			

Projects/Plans					Stage 1		Stage 2			
ID No.	Application /Case Ref.	Applicant and Brief Description	Distance from Project	Tier	Within Zone of influence (Zol)?	Progress to stage 2?	Overlap in temporal scope?	Scale and nature of development likely to be significant effect?	Other Factors	Progress to Stage 3/4?
23.	MLA/2012/001 95/5 Aggregate dredging Area 395 licence renewal	Tarmac Marine Dredging Ltd. - To obtain a Marine Licence to allow aggregate dredging operations at Area 395 in the outer approaches to the Solent to continue.	c. c.2.34 km	1	Yes	Yes	Yes, licence end date 31.08.2027	No – additional number of vessels will be low with aggregate dredgers working in defined areas along known routes. No significant cumulative impact expected.		No
24.	MLA/2012/003 74/5 Area 351 Full Term Licence Application MLA/2012/003 75/4 Area 351 Full Term Licence Application	Tarmac Marine Dredging Ltd/Volker Dredging Ltd The purpose of this application is to obtain a marine licence that will permit continued marine aggregate extraction at Area 351, east of the Isle of Wight.	c.3.23 km	1	Yes	Yes	Yes, licence end date 31.12.2035	No – additional number of vessels will be low with aggregate dredgers working in defined areas along known routes. No significant cumulative impact expected.		No
25.	MLA/2012/003 02/5 Marine aggregate dredging licence Area 451 renewal	Westminster Gravels Ltd. - Marine aggregate dredging licence Area 451 renewal	c.6.28 km	1	Yes	Yes	Yes, licence end date 31.03.2028	No – additional number of vessels will be low with aggregate dredgers working in defined areas along known routes. No significant cumulative impact expected.		No

Projects/Plans					Stage 1		Stage 2			
ID No.	Application /Case Ref.	Applicant and Brief Description	Distance from Project	Tier	Within Zone of influence (Zol)?	Progress to stage 2?	Overlap in temporal scope?	Scale and nature of development likely to be significant effect?	Other Factors	Progress to Stage 3/4?
26.	MLA/2013/002 16/3 Disposal of dredged material	Home and Communities Agency, Cowes Outer Harbour Project Dredge disposal renewal Licence ref: L/2013/00306/3	Dredging activities: c.17.82 km Disposal activities: c.7.94 km	1	Yes	Yes	Yes, licence end date: 01.01.2024	No – additional number of vessels will be low with dredgers working in the confines of harbours or in shipping channels which require maintenance dredging. Fishing is unlikely to be undertaken in these areas.		No
	MLA/2013/003 21/3 Navigational dredging (maintenance)	Premier Marinas (Hamble) Ltd, Swanwick Marina Maintenance Dredge & Lifting Dock Licence ref: L/2013/00343/2	Dredging activities: c.21.04 km Disposal activities: c.7.94 km	1	Yes	Yes	Yes, licence end date: 21.10.2023			
	MLA/2013/003 71/1 Disposal of dredged material	Cowes Yacht Haven, Maintenance Dredging 2014 Licence ref: L/2014/00061/1	Dredging activities: c.18.18 km Disposal activities: c.7.94 km	1	Yes	Yes	No, licence end date: 05.03. 2020	No significant cumulative impact expected from these projects		No
	MLA/2013/004 85/3	Premier Marinas Ltd, Chichester Marina Approach Channel	Dredging activities: c.12.09 km	1	Yes	Yes	Yes, licence end date: 29.02.2024			

Projects/Plans				Stage 1		Stage 2				
ID No.	Application /Case Ref.	Applicant and Brief Description	Distance from Project	Tier	Within Zone of influence (Zol)?	Progress to stage 2?	Overlap in temporal scope?	Scale and nature of development likely to be significant effect?	Other Factors	Progress to Stage 3/4?
	Disposal of dredged material	Licence ref: L/2014/00154/3	Disposal activities: c.5.58 km							
	MLA/2014/000 04/5 Disposal of dredged material	Marina Developments Ltd, Sparkes Marina Maintenance dredging Licence ref: L/2014/00144/4	Dredging activities: c.5.53 km Disposal activities: c.7.94 km	1	Yes	Yes	Yes, licence end date: 30.04.2024			No
	MLA/2014/002 08/1 Disposal of dredged material	Marina Developments Ltd, Shamrock Quay - Maintenance Dredging Licence ref: L/2014/00407/1	Dredging activities: c.27.45 km Disposal activities: c.7.94 km	1	Yes	Yes	Yes, licence end date: 02.12.2024			No
	MLA/2014/002 10/2 Disposal of dredged material	Marina Developments Ltd, Ocean Village Marina – maintenance dredging Licence ref: L/2014/00388/2	Dredging activities: c.27.36 km Disposal activities: c.7.94 km	1	Yes	Yes	Yes, licence end date: 30.11.2024			No

Projects/Plans					Stage 1		Stage 2			
ID No.	Application /Case Ref.	Applicant and Brief Description	Distance from Project	Tier	Within Zone of influence (Zol)?	Progress to stage 2?	Overlap in temporal scope?	Scale and nature of development likely to be significant effect?	Other Factors	Progress to Stage 3/4?
	MLA/2014/002 88/1 Disposal of dredged material	Marina Developments Ltd, Northney Marina – maintenance dredging Licence ref: L/2014/00368/1	Dredging activities: c.6.8 km Disposal activities: c.7.94 km	1	Yes	Yes	Yes, licence end date: 20.12.2024			No
	MLA/2014/003 92/5, Disposal of dredged material	Premier Marinas Ltd, Gosport Marina Maintenance Dredge Licence ref: MLA/2014/00392/5	Dredging activities: c.5.5 km Disposal activities: c.7.94 km	1	Yes	Yes	Yes, licence end date: 16.11.2024			No
	MLA/2015/002 85/1 Disposal of dredged material	Marina Developments Ltd, Hythe Marina Village (Approach Channel) - Maintenance Dredging Licence ref: L/2015/00355/1	Dredging activities: c.27.19 km Disposal activities: c.7.94 km	1	Yes	Yes	Yes, licence end date: 30.04.2026			No
	MLA/2014/004 20/1, Disposal of dredged material	Premier Marinas Ltd, Port Solent Approach Channel Dredge	Dredging activities: c. 7.15 km	1	Yes	Yes	Yes, licence end date: 08.03.2025			No

Projects/Plans				Stage 1		Stage 2				
ID No.	Application /Case Ref.	Applicant and Brief Description	Distance from Project	Tier	Within Zone of influence (Zol)?	Progress to stage 2?	Overlap in temporal scope?	Scale and nature of development likely to be significant effect?	Other Factors	Progress to Stage 3/4?
	Disposal of dredged material	Licence ref: L/2015/00066/1	Disposal activities: c.7.94 km							
	MLA/2014/005 92/1, Disposal of dredged material	Associated British Ports, Southampton, ABP Southampton – Maintenance Dredge Licence Licence ref: L/2015/00330/1	Dredging activities: c.1.42 km Disposal activities: c.7.94 km	1	Yes	Yes		Yes, licence end date: 31.10.2025		No
	MLA/2015/002 16/1, Disposal of dredged material	Premier Marinas (Southsea) Ltd, Southsea Marina Maintenance Dredge of Marina Entrance Licence ref: L/2015/00402/1	Dredging activities: c.0.66 km Disposal activities: c.7.94 km	1	Yes	Yes		Yes, licence end date: 16.11.2025		No
	MLA/2015/002 84/1 Disposal of dredged material	Marina Developments Ltd, Saxon Wharf – maintenance dredging Licence ref: L/2016/00279/1	Dredging activities: c.27.58 km Disposal activities: c.36.11 km	1	Yes	Yes		Yes, licence end date: 13.10.2026		No

Projects/Plans					Stage 1		Stage 2			
ID No.	Application /Case Ref.	Applicant and Brief Description	Distance from Project	Tier	Within Zone of influence (Zol)?	Progress to stage 2?	Overlap in temporal scope?	Scale and nature of development likely to be significant effect?	Other Factors	Progress to Stage 3/4?
	MLA/2015/002 87 Disposal of dredged material	Marina Developments Ltd, Port Hamble Marina - Maintenance Dredging Licence ref: L/2015/00381	Dredging activities: c.20.84 km Disposal activities: c.7.94 km	1	Yes	Yes	Yes, licence end date: 31.03.2026			No
	MLA/2015/003 31 Disposal of dredged material	Lafarge Tarmac Ltd, Burnley Wharf Silt Disposal Licence ref: L/2015/00416	c.7.94 km	1	Yes	Yes	Yes, licence end date: 02.12.2025			No
	MLA/2015/004 26/1 Disposal of dredged material	Thornham Marina Ltd, Thornham Marine Maintenance Dredge Licence ref: L/2016/00007/1	Dredging activities: c.9.86 km Disposal activities: c.5.58 km	1	Yes	Yes	No, licence end date: 12.01.2019			No
	MLA/2016/000 25/2 Disposal of dredged material	Esso Petroleum Company Ltd, Esso Fawley Marine Terminal Maintenance Dredging and	Dredging activities: c.20.26 km Disposal activities: c.7.94 km	1	Yes	Yes	Yes, licence end date: 14.04.2026			No

Projects/Plans					Stage 1		Stage 2			
ID No.	Application /Case Ref.	Applicant and Brief Description	Distance from Project	Tier	Within Zone of influence (Zol)?	Progress to stage 2?	Overlap in temporal scope?	Scale and nature of development likely to be significant effect?	Other Factors	Progress to Stage 3/4?
		Disposal Licence Renewal Licence ref: L/2016/00108/2								
	MLA/2016/000 36/1 Disposal of dredged material	Portsmouth Naval Base Property Trust, Portsmouth Heritage Pontoon and HMS Warrior Dredging and Construction Works, Licence ref: L/2016/00101/1	Dredging activities: c.5.05 km Disposal activities: c.7.94 km	1	Yes	Yes	No, licence end date: 01.05.2020			No
	MLA/2016/000 93/2 Disposal of dredged material	Cowes Harbour Commission, Maintenance Dredge of the area in and around Shepards Wharf Marina and Town Quay (Cowes) Licence ref: L/2016/00191/2	Dredging activities: c.18.04 km Disposal activities: c.7.94 km	1	Yes	Yes	Yes, licence end date: 29.06.2026			No
	MLA/2016/000 98	Royal Yacht Squadron, RYS Jubilee Haven	Dredging activities: c.18.47 km	1	Yes	Yes	Yes, licence end date: 06.06.2026			No

Projects/Plans					Stage 1		Stage 2			
ID No.	Application /Case Ref.	Applicant and Brief Description	Distance from Project	Tier	Within Zone of influence (Zol)?	Progress to stage 2?	Overlap in temporal scope?	Scale and nature of development likely to be significant effect?	Other Factors	Progress to Stage 3/4?
	Disposal of dredged material	Licence ref: L/2016/00132	Disposal activities: c.7.94 km							
	MLA/2016/002 15 Disposal of dredged material	Marina Developments Ltd, Mercury Yacht Harbour Licence ref: L/2016/00323	Dredging activities: c.21.13 km Disposal activities: c.7.94 km	1	Yes	Yes	Yes, licence end date: 13.10.2026			No
	MLA/2016/002 16/1 Disposal of dredged material	Marina Developments Ltd, Hamble Point Marina - Maintenance Dredging Licence ref: L/2016/00318/1	Dredging activities: c.20.39 km Disposal activities: c.7.94 km	1	Yes	Yes	Yes, licence end date: 13.10.2026			No
	MLA/2016/002 55/2 Disposal of dredged material	Dean & Reddyoff Ltd, Haslar Marina Maintenance Dredge Licence ref: L/2016/00274/1	Dredging activities: c.5.83 km Disposal activities: c.7.94 km	1	Yes	Yes	Yes, licence end date: 11.09.2021			No

Projects/Plans					Stage 1		Stage 2			
ID No.	Application /Case Ref.	Applicant and Brief Description	Distance from Project	Tier	Within Zone of influence (Zol)?	Progress to stage 2?	Overlap in temporal scope?	Scale and nature of development likely to be significant effect?	Other Factors	Progress to Stage 3/4?
	MLA/2016/003 41/3 Disposal of dredged material	BP Oil (UK) Ltd, BP Oil UK Ltd - Hamble jetty and approaches Maintenance Dredging Licence ref: L/2017/00105/2	Dredging activities: c.21.23 km Disposal activities: c.7.94 km	1	Yes	Yes	Yes, licence end date: 03.04.2027			No
	MLA/2016/003 55/1 Disposal of dredged material	Kendall Bros. (Portsmouth) Ltd, Kendalls wharf aggregate washings silt disposal Licence ref: L/2016/00347/1	c.7.94 km	1	Yes	Yes	Licence end date: 29.11.2019			No
	MLA/2016/004 21 Disposal of dredged material	Southampton International Boat Show Ltd, Southampton Boat Show Maintenance Dredge Licence ref: L/2017/00058	Dredging activities: c.28.81 km Disposal activities: c.7.94 km	1	Yes	Yes	No, licence end date: 26.02.2027			No

Projects/Plans					Stage 1		Stage 2			
ID No.	Application /Case Ref.	Applicant and Brief Description	Distance from Project	Tier	Within Zone of influence (Zol)?	Progress to stage 2?	Overlap in temporal scope?	Scale and nature of development likely to be significant effect?	Other Factors	Progress to Stage 3/4?
	MLA/2016/004 33/1 Disposal of dredged material	Kendall Bros (Southampton) Ltd, Maintenance Dredging at Kendalls Wharf Licence ref: L/2017/00466/1	Dredging activities: c.4.22 km Disposal activities: c.7.94 km	1	Yes	Yes	No, licence end date: 30.11.2020			No
	MLA/2016/004 46 Disposal of dredged material	Cowes Corinthian Yacht Club Ltd, CCYC Marina maintenance dredge Licence ref: L/2017/00246	Dredging activities: c.18.2 km Disposal activities: c.7.94 km	1	Yes	Yes	Yes, licence end date: 24.07.2027			No
	MLA/2016/004 71 Disposal of dredged material	Emsworth Yacht Harbour Ltd, Emsworth Yacht Harbour Maintenance Dredge Licence ref: L/2017/00052	Dredging activities: c.9.36 km Disposal activities: c.5.58 km	1	Yes	Yes	No, licence end date: 30.04.2019			No
	MLA/2016/004 84	Royal Naval Sailing Association,	Dredging activities: c.5.53 km	1	Yes	Yes	Yes, licence end date: 27.04.2027			No

Projects/Plans					Stage 1		Stage 2			
ID No.	Application /Case Ref.	Applicant and Brief Description	Distance from Project	Tier	Within Zone of influence (Zol)?	Progress to stage 2?	Overlap in temporal scope?	Scale and nature of development likely to be significant effect?	Other Factors	Progress to Stage 3/4?
	Disposal of dredged material	RNSA - Alliance, Haslar Pontoon & Hornet Licence ref: L/2017/00106	Disposal activities: c.7.94 km							
	MLA/2016/005 01 Disposal of dredged material	Oceanic Estates Ltd, Hythe Marine Park Maintenance Dredge Licence ref: L/2017/00116	Dredging activities: c.26.02 km Disposal activities: c.7.94 km	1	Yes	Yes	Yes, licence end date: 25.04.2027			No
	MLA/2016/005 07/1 Disposal of dredged material	Tarmac Ltd, Bedhampton Approach Channel and Berth Maintenance Dredge Licence ref: L/2017/00084/1	Dredging activities: c.6.02 km Disposal activities: c.7.94 km	1	Yes	Yes	Yes, licence end date: 16.03.2027			No
	MLA/2016/005 09 Disposal of dredged material	Cemex UK, Leamouth Wharf Silt Disposal Licence ref: L/2017/00090	c.7.94 km	1	Yes	Yes	Yes, licence end date: 28.02.2027			No

Projects/Plans					Stage 1		Stage 2			
ID No.	Application /Case Ref.	Applicant and Brief Description	Distance from Project	Tier	Within Zone of influence (Zol)?	Progress to stage 2?	Overlap in temporal scope?	Scale and nature of development likely to be significant effect?	Other Factors	Progress to Stage 3/4?
	MLA/2017/000 94 Disposal of dredged material	Raymond Brown Aggregates, Marchwood Wharf - Silt Disposal Licence ref: L/2017/00201	c.7.94 km	1	Yes	Yes	Yes, licence end date: 16.11.2027			No
	MLA/2017/000 95/1 Disposal of dredged material	Tarmac Trading Ltd, Bedhampton Silt Disposal Licence ref: L/2017/00197/1	c.7.94 km	1	Yes	Yes	Yes, licence end date: 09.10.2027			No
	MLA/2017/001 05 Disposal of dredged material	Gosport Ferry Ltd, Gosport Ferry Clarence Wharf Maintenance Dredging Licence ref: L/2017/00148	Dredging activities: c.5.93 km Disposal activities: c.7.94 km	1	Yes	Yes	Yes, licence end date: 02.07.2027			No
	MLA/2017/001 74 Disposal of dredged material	Portsmouth City Council, RE: Portsmouth International Ferry Port - Berth 2 Deepening	Dredging activities: c.4.66 km Disposal activities: c.7.94 km	1	Yes	Yes	No, licence end date: 17.01.2019			No

Projects/Plans					Stage 1		Stage 2			
ID No.	Application /Case Ref.	Applicant and Brief Description	Distance from Project	Tier	Within Zone of influence (Zol)?	Progress to stage 2?	Overlap in temporal scope?	Scale and nature of development likely to be significant effect?	Other Factors	Progress to Stage 3/4?
		Licence ref: L/2018/00029								
	MLA/2017/003 08 Disposal of dredged material	Trafalgar Wharf Ltd, Trafalgar Wharf Approach Channel Licence ref: L/2017/00406	Dredging activities: c.7.86 km Disposal activities: c.7.94 km	1	Yes	Yes	Yes, licence end date: 31.10.2027			No
	MLA/2017/004 78 Disposal of dredged material	Defence Infrastructure Organisation, HMNB Portsmouth Maintenance Dredging and Disposal Licence ref: L/2018/00293	Dredging activities: c.3.42 km Disposal activities: c.7.94 km	1	Yes	Yes	Yes, licence end date: 27.07.2028			No
	MLA/2018/000 82 Disposal of dredged material	Beaulieu Enterprises Ltd, Buckler's Hard Maintenance Dredge Licence ref: L/2018/00279	Dredging activities: c.26.81 km Disposal activities: c.7.94 km	1	Yes	Yes	Yes, licence end date: 29.09.2028			No

Projects/Plans					Stage 1		Stage 2			
ID No.	Application /Case Ref.	Applicant and Brief Description	Distance from Project	Tier	Within Zone of influence (Zol)?	Progress to stage 2?	Overlap in temporal scope?	Scale and nature of development likely to be significant effect?	Other Factors	Progress to Stage 3/4?
	MLA/2018/001 33 Disposal of dredged material	Chichester Harbour Conservancy, Bosham Quay Dredge Licence ref: L/2018/00215	Dredging activities: c.12.71 km Disposal activities: c.5.58 km	1	Yes	Yes	No, licence end date: 30.04.2019			No
	MLA/2018/001 67 Disposal of dredged material	Premier Marinas (Gosport) Ltd, Gosport Marina - Endeavour Quay Link Pontoon Dredge Licence ref: L/2018/00261	Dredging activities: c.5.51 km Disposal activities: c.7.94 km	1	Yes	Yes	No, licence end date: 31.08.2020			No
27.	MLA/2017/002 27	Hansen aggregates Marine Ltd. - Aggregate Extraction Area 372/1.	c. 8.63 km	1	Yes	Yes	Yes, licence end date 21.01.2029	No – additional number of vessels will be low with aggregate dredgers working in defined areas along known routes. No significant cumulative impact expected.		No
28.	MLA/2012/003 20/6	Volker Dredging Ltd/Cemex UK marine Ltd - Area 340 full term licence application.	c. 12.44 km	1	Yes	Yes	Yes, licence end date 31.08.2035	No – additional number of vessels will be low with aggregate dredgers working in defined areas along known routes. No		No

Projects/Plans					Stage 1		Stage 2			
ID No.	Application /Case Ref.	Applicant and Brief Description	Distance from Project	Tier	Within Zone of influence (Zol)?	Progress to stage 2?	Overlap in temporal scope?	Scale and nature of development likely to be significant effect?	Other Factors	Progress to Stage 3/4?
								significant cumulative impact expected.		
29		Oil and Gas Authority (OGA) 31 st Offshore Licensing Round	0 km - OGA blocks overlap marine cable corridor	3	Yes, the AQUIND marine cable corridor is intersected by blocks 99/12, 99/12 and 99/14	Yes	Blocks not yet awarded, decision expected Q1/2 2019	No – activities limited to survey at this stage. No potential for significant cumulative impact	Insufficient information on projects to undertake a meaningful assessment	No
30.	NSIP application EN010024	Navitus Bay Wind Park – the project has been refused in 2015, and the developer has chosen not to appeal the decision of the minister. We will monitor future developments of this project and include cumulative impacts assessments where appropriate.	c.53 km	3	No	No	None – application refused 2015.	No	No temporal overlap	No

Projects/Plans					Stage 1		Stage 2			
ID No.	Application /Case Ref.	Applicant and Brief Description	Distance from Project	Tier	Within Zone of influence (Zol)?	Progress to stage 2?	Overlap in temporal scope?	Scale and nature of development likely to be significant effect?	Other Factors	Progress to Stage 3/4?
31.	NSIP application EN010032	Rampion Wind Farm - is currently in the commissioning and testing phase and is expected to be fully operational by late 2018. The Project will only be considered with regard to any possible asset management activities where relevant.	c.6.92 km	3	Yes	Yes	None	No	No temporal overlap in construction periods	No
32	None	AQUIND Interconnector in French EEZ and French territorial waters.	0 km	2	Yes	Yes		Yes – possible cumulative impacts on fishing vessels from both construction and operational phases		Yes
33.		Fécamp Offshore Wind Farm - in French EEZ	c.33.18 km	3	No	No	n/a	n/a		No
34.		Dieppe Le Tréport Offshore Wind Farm - in French EEZ	c.59.01 km	3	No	No	n/a	n/a		No

Projects/Plans					Stage 1		Stage 2			
ID No.	Application /Case Ref.	Applicant and Brief Description	Distance from Project	Tier	Within Zone of influence (Zol)?	Progress to stage 2?	Overlap in temporal scope?	Scale and nature of development likely to be significant effect?	Other Factors	Progress to Stage 3/4?
35	L/2012/00057/5	DEME Building Materials NV Aggregate Extraction Area 478	c. 4.1 km	1	Yes	Yes	Yes, licence end date April 15, 2024	No – additional number of vessels will be low with aggregate dredgers working in defined areas along known routes. No significant cumulative impact expected.		No
36	L/2012/00215/12	HANSON AGGREGATES MARINE LTD, Aggregate Extraction Areas 473, 474, 475	c. 6.37 km	1	Yes	Yes	Yes, licence end date November 5, 2021	No – additional number of vessels will be low with aggregate dredgers working in defined areas along known routes. No significant cumulative impact expected.		No
37	L/2014/00195/7	Volker Dredging Ltd Aggregate Extraction Area 461	c.1.93 km	1	Yes	Yes	Yes, licence end date September 5, 2021	No – additional number of vessels will be low with aggregate dredgers working in defined areas along known routes. No significant cumulative impact expected.		No
38		Granulats de Dieppe aggregate site – in French EEZ	c.69.36 km	1	No	No	Yes, licence issued 2010 for 30 years	No – additional number of vessels will be low with aggregate dredgers working in defined areas along known routes. No significant cumulative impact expected.		No

Projects/Plans					Stage 1		Stage 2			
ID No.	Application /Case Ref.	Applicant and Brief Description	Distance from Project	Tier	Within Zone of influence (Zol)?	Progress to stage 2?	Overlap in temporal scope?	Scale and nature of development likely to be significant effect?	Other Factors	Progress to Stage 3/4?
39		Gris Nez aggregate site - in French EEZ	c.68.63 km	1	No	No	Yes, licence issued 2013 for 30 years	No – additional number of vessels will be low with aggregate dredgers working in defined areas along known routes. No significant cumulative impact expected.		No
40		Cote d'Albatre aggregate site - in French EEZ	c.23.38 km	1	No	No	Yes, licence issued 2011 for 30 years	No – additional number of vessels will be low with aggregate dredgers working in defined areas along known routes. No significant cumulative impact expected.		No
41		Saint Nicolas aggregate site - in French EEZ	c.2.88 km	1	Yes	Yes	Yes, licence issued 2013 for 30 years	No – additional number of vessels will be low with aggregate dredgers working in defined areas along known routes. No significant cumulative impact expected.		No